


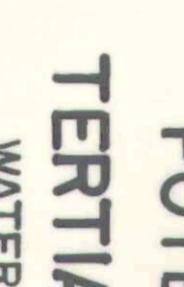


CITY OF DOVER, N. H.



- GROUNDWATER PROTECTION ZONES**
- 
PRIMARY ZONE
 400 FOOT RADIUS AROUND WELL
 - 
SECONDARY ZONE
 1000 DAY TRAVEL TIME OR 180 DAY RADIUS
 - 
POTENTIAL WELL
 - 
WATERSHED OR SUB-DRAINAGE BASIN

GROUNDWATER INFORMATION BASED ON THE REPORT "DOVER'S GROUNDWATER PROTECTION" BY BCI GEOTECHNICAL, OCTOBER 1987

Map prepared by the State of New Hampshire Planning Board