


CITY OF DOVER
URBAN CORE


HISTORIC RESOURCES

ARCHITECTURAL PERIOD OF CONSTRUCTION


POST-REVOLUTIONARY FEDERAL PERIOD
1775 - 1820




INDUSTRIALIZATION & CIVIL WAR
1820 - 1870



POST CIVIL WAR VICTORIAN ERA
1870 - 1910



EARLY 20th CENTURY
1910 - 1940



SIGNIFICANT BRICK STRUCTURES



DETAILED SURVEY AREA



RAILROAD



WOODLAND/OOPEN LAND



WATER



This map was prepared from a windshield survey by the Dover Historic District Commission as part of the 1988 Master Plan.

Approximate Scale 1" = 400'

Base map prepared by the Dover Planning Department - October 1987
Property lines based on municipal tax maps updated through March 1987