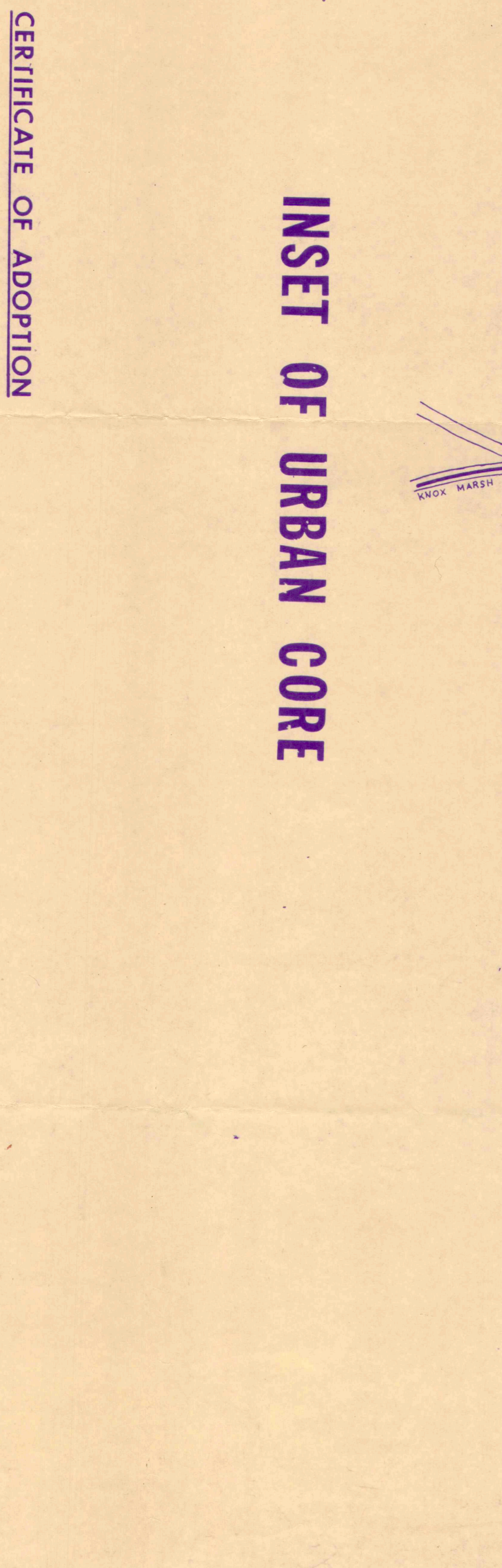
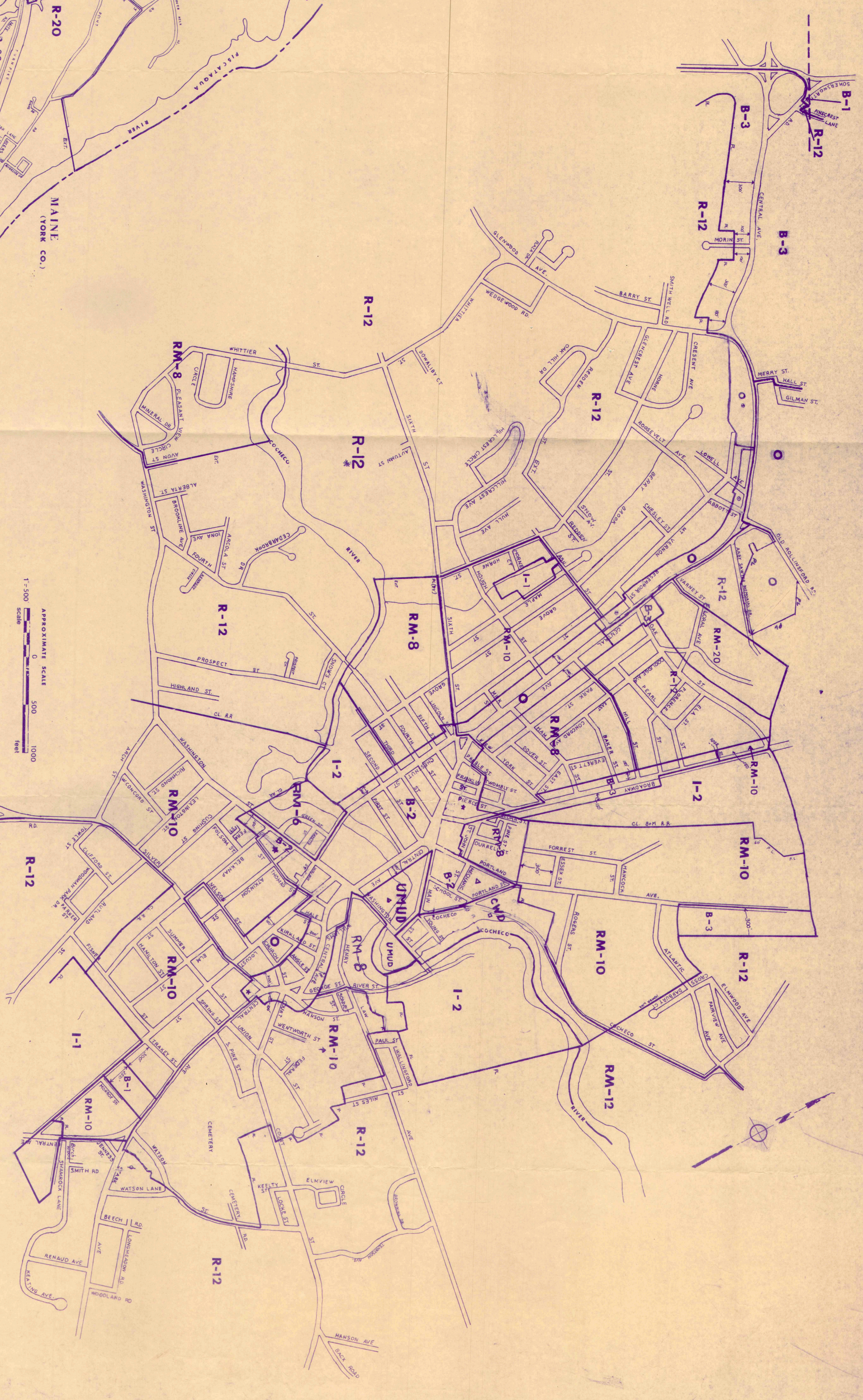
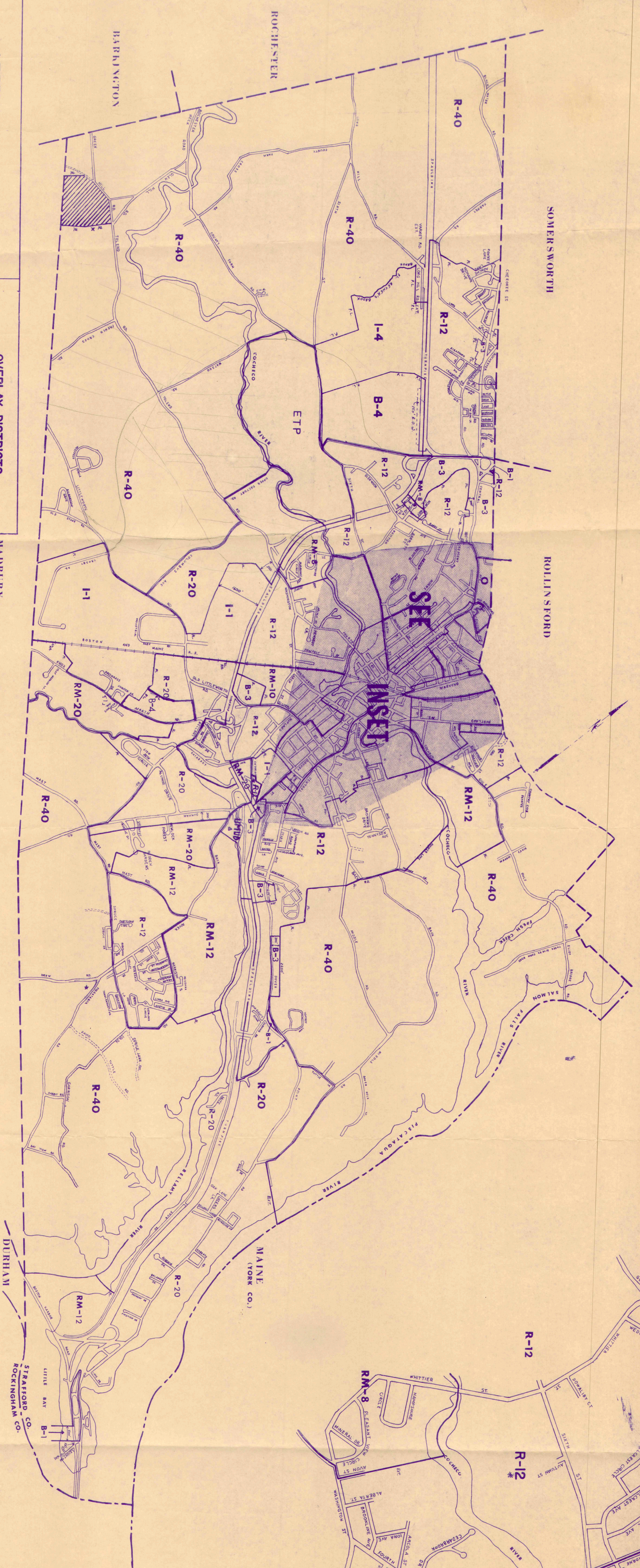


CITY OF DOVER, N.H.

ZONING MAP



LEGEND

R-12	Medium Density Residential
R-20	Low Density Residential
R-40	Single-Family Residential
RM-20	Suburban Multi-Residential
RM-12	Low Density Multi-Residential
RM-10	Medium Density Multi-Residential
RM-8	High Density Multi-Residential
B-1	Neighborhood Business
B-2	Central Business
B-3	Thoroughfare Business
I-1	Reservist Industrial
I-2	Industrial
O	Office
UMUD	Urban Multiple Use

OVERLAY DISTRICTS

	Wetland Protection District (Section 170-271)
	Groundwater Protection District (Section 170-28.3)
	Hazardous Waste Landfill District

NOTE: The Hazardous Waste Landfill District is an overlay zone that applies to City owned lots 16, 18 and 24 of Tax Assessor's Map C; Conservation District (Section 170-27)

APPROXIMATE SCALE
 1"=1500'
 0 500 1000 Feet

CERTIFICATE OF ADOPTION

THIS ZONING MAP, WITH ALL EXPLANATORY MATTER HEREON, WAS ADOPTED AS PART OF THE ZONING ORDINANCE OF THE CITY OF DOVER, N.H. ON 12/12/87, AND IS HEREBY CERTIFIED TO BE THE OFFICIAL ZONING MAP OF THE CITY OF DOVER, N.H.

SIGNED: Debra K. Vesperelle CERTIFIED: Debra K. Vesperelle
 City Clerk Notary Public

RECORD OF AMENDMENTS

AMENDMENT NO.	AMENDING ORDINANCE	EFFECTIVE DATE	SIGNATURE OF CITY CLERK
1	2-2-12/10/87	12/19/87	<u>Debra K. Vesperelle</u>
2*	25-82 - 26-82	12/28/82	<u>Debra K. Vesperelle</u>
3*	4-83 - 83	4/21/83	<u>Debra K. Vesperelle</u>
4*	32-83, 24-83, 25-83	4/30/83	<u>Debra K. Vesperelle</u>
5*	1-6-84	8/11/84	<u>Debra K. Vesperelle</u>
6*	17-84	8/11/84	<u>Debra K. Vesperelle</u>
7*	18-84	8/11/84	<u>Debra K. Vesperelle</u>
8*	15-9/87	5/20/87	<u>Debra K. Vesperelle</u>
9	16-10/87	7/4/87	<u>Debra K. Vesperelle</u>
10	21-6/10/87	11/7/87	<u>Debra K. Vesperelle</u>
11	35-6/14/87	11/2/88	<u>Debra K. Vesperelle</u>
12	18-9/21/88	9/11/90	<u>Debra K. Vesperelle</u>
13	1-1/28/90	8/29/90	<u>Debra K. Vesperelle</u>
14	12-7/25/90	9/14/90	<u>Debra K. Vesperelle</u>
15	15-8/11/90		<u>Debra K. Vesperelle</u>
16			<u>Debra K. Vesperelle</u>

REVISION: _____ DATE: _____

ENGINEERING DIVISION
 City of Dover, New Hampshire

ZONING MAP