










Transportation Master Plan Update City of Dover, NH Pedestrian/Transit Connectivity Map

 Existing Sidewalk	 Destination/Attraction Locations
 Existing Crosswalk (Downtown Inset)	 Recreation Sites
 Coast Bus Stop	 City Trail
 UNH Bus Stop	
 15 Minute Walk Time From Existing Bus Stops	
 Amtrak Downeaster Rail Service	

