



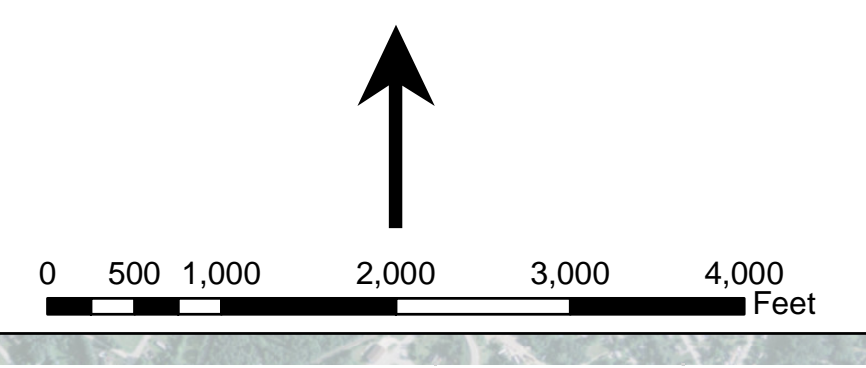


Transportation Master Plan Update City of Dover, NH

Speed Count Locations

-  Speed Count Location
-  Destination/Attraction Locations
-  85th Percentile Speed is 10 MPH or Greater Than the Posted Speed Limit
-  Recreation Sites



ID	Location	Posted Speed Limit (mph)	85th Percentile (mph)	Mean Speed (mph)
1	48 Varney Rd	35	39	34
2	89 County Farm Cross Rd	30	41	36
3	91 Long Hill Rd	30	41	36
4	36 Wildewood Ln	NP*	29	22
5	6th St between Cherrywood & Reyners Brk Dr	30	43	38
6	County Farm Rd east of Erik Dr	35	45	40
7	72 Glenwood Ave	30	40	34
8	7-9 Wedgewood Rd	NP*	21	14
9	12 Whittier St	30	39	34
10	37 Oak St	30	35	31
11	41-47 Watson Rd	35	40	36
12	Tolend Rd between Watson Rd & Dean Dr	30	38	35
13	French Cross Rd 100' south of #62	30	42	37
14	Atlantic Ave 100' north of Magnolia Dr	30	39	33
15	Arch St 20' north of W.Concord St	30	38	32
16	28 Lexington St	25	26	20
17	36-38 Cushing St	25	30	25
18	37 Bellows St	NP*	30	24
19	43 Alderson St	NP*	32	25
20	34 Fisher St	NP*	29	25
21	10-12 Traley Rd	25	25	19
22	39 Whittle Rd	30	40	34
23	28 Spruce Ln	30	39	36
24	Fourth St East of Grove St	30	29	24
25	38 Grove St	NP*	26	21
26	Stark Ave North of Renaud St	30	39	36

*NP Non-posted. The presumed speed limit on a non-posted road is 30 mph.
**XX 85th percentile speed is 10 mph or greater than the posted speed limit.

