

FirstSearch Technology Corporation

Environmental FirstSearch™ Report

Target Property:

DOVER NH 03820

Job Number: 11-GEO-005

PREPARED FOR:

John Turner Consulting, Inc.

19 Dover Street

Dover, NH 03820

02-01-11



Tel: (781) 551-0470

Fax: (781) 551-0471

**Environmental FirstSearch
Search Summary Report**

Target Site:

DOVER NH 03820

FirstSearch Summary

Database	Sel	Updated	Radius	Site	1/8	1/4	1/2	1/2>	ZIP	TOTALS
NPL	Y	10-21-10	1.00	0	0	0	0	0	0	0
NPL Delisted	Y	10-21-10	0.50	0	0	0	0	0	0	0
CERCLIS	Y	11-30-10	0.50	0	0	0	0	0	0	0
NFRAP	Y	11-30-10	0.50	0	0	2	0	0	0	2
RCRA COR ACT	Y	11-10-10	1.00	0	0	0	0	0	0	0
RCRA TSD	Y	11-10-10	0.50	0	0	0	0	0	0	0
RCRA GEN	Y	11-10-10	0.25	0	3	10	0	0	1	14
RCRA NLR	Y	11-10-10	0.25	0	7	25	0	0	20	52
Federal Brownfield	Y	12-10-10	0.50	0	0	1	0	0	0	1
ERNS	Y	01-24-11	0.15	0	0	3	0	0	1	4
Tribal Lands	Y	12-01-05	1.00	0	0	0	0	0	1	1
State/Tribal Sites	Y	01-11-11	1.00	0	0	10	12	21	4	47
State Spills 90	Y	01-11-11	0.25	0	1	10	0	0	6	17
State/Tribal SWL	Y	06-01-07	0.50	0	0	0	0	0	2	2
State/Tribal LUST	Y	01-11-11	0.50	0	1	3	17	0	0	21
State/Tribal UST/AST	Y	01-11-11	0.25	0	2	15	0	0	3	20
State/Tribal EC	Y	NA	0.50	0	0	0	0	0	0	0
State/Tribal IC	Y	11-01-10	0.50	0	0	0	0	0	0	0
State/Tribal VCP	Y	NA	0.50	0	0	0	0	0	0	0
State/Tribal Brownfields	Y	11-01-10	0.50	0	0	0	0	0	3	3
State Other	Y	01-01-07	0.25	0	0	0	0	0	0	0
Federal IC/EC	Y	11-04-10	0.50	0	0	0	0	0	0	0
-TOTALS-				0	14	79	29	21	41	184

Notice of Disclaimer

Due to the limitations, constraints, and inaccuracies and incompleteness of government information and computer mapping data currently available to FirstSearch Technology Corp., certain conventions have been utilized in preparing the locations of all federal, state and local agency sites residing in FirstSearch Technology Corp.'s databases. All EPA NPL and state landfill sites are depicted by a rectangle approximating their location and size. The boundaries of the rectangles represent the eastern and western most longitudes; the northern and southern most latitudes. As such, the mapped areas may exceed the actual areas and do not represent the actual boundaries of these properties. All other sites are depicted by a point representing their approximate address location and make no attempt to represent the actual areas of the associated property. Actual boundaries and locations of individual properties can be found in the files residing at the agency responsible for such information.

Waiver of Liability

Although FirstSearch Technology Corp. uses its best efforts to research the actual location of each site, FirstSearch Technology Corp. does not and can not warrant the accuracy of these sites with regard to exact location and size. All authorized users of FirstSearch Technology Corp.'s services proceeding are signifying an understanding of FirstSearch Technology Corp.'s searching and mapping conventions, and agree to waive any and all liability claims associated with search and map results showing incomplete and or inaccurate site locations.

*Environmental FirstSearch
Site Information Report*

Request Date: 02-01-11
 Requestor Name: KYLE URSO
 Standard: AAI COMPLETE PACKAGE

Search Type: COORD
 Job Number: 11-GEO-005
Filtered Report

Target Site:
 DOVER NH 03820

Demographics

Sites: 184	Non-Geocoded: 41	Population: NA
Radon: NA		
Fire Insurance Map Coverage:	Yes	

Site Location

	<u>Degrees (Decimal)</u>	<u>Degrees (Min/Sec)</u>	<u>UTMs</u>
Longitude:	-70.874292	-70:52:27	Easting: 347711.085
Latitude:	43.196567	43:11:48	Northing: 4784133.696
Elevation:	36		Zone: 19

Comment

Comment:First Street Orchard Street Third S

Additional Requests/Services

Adjacent ZIP Codes:					Services:		
ZIP Code	City Name	ST	Dist/Dir	Sel		Requested?	Date
03823	Madbury	NH	0	Y	Fire Insurance Maps	Yes	02-01-11
					Aerial Photographs	Yes	02-01-11
					Historical Topos	Yes	02-01-11
					City Directories	Yes	02-01-11
					Title Search/Env Liens	No	
					Municipal Reports	No	
					Online Topos	Yes	02-01-11

*Environmental FirstSearch
Target Site Summary Report*

Target Property:

DOVER NH 03820

JOB: 11-GEO-005

TOTAL: 184

GEOCODED: 143

NON GEOCODED: 41

SELECTED: 0

Map ID	DB Type	Site Name/ID/Status	Address	Dist/Dir	ElevDiff	Page No.
---------------	----------------	----------------------------	----------------	-----------------	-----------------	-----------------

No sites found for target address

*Environmental FirstSearch
Sites Summary Report*

Target Property:

DOVER NH 03820

JOB: 11-GEO-005

TOTAL: 184 GEOCODED: 143 NON GEOCODED: 41 SELECTED: 0

Map ID	DB Type	Site Name/ID/Status	Address	Dist/Dir	ElevDiff	Page No.
1	RCRAGN	BELKNAP DENTAL ASSOCIATES NHD500012117/VGN	2 COCHECO PK DOVER NH 03820	0.05 NE	+ 20	1
1	RCRANLR	BELKNAP DENTAL ASSOCIATES NHD500012117/NLR	2 COCHECO PK DOVER NH 03820	0.05 NE	+ 20	2
2	RCRAGN	COCHECO PRINT WORKS NHD510183700/VGN	442 CENTRAL AVE DOVER NH 03820	0.08 NE	+ 24	3
3	RCRAGN	LIBERTY MUTUAL NHD500021258/VGN	100 MAIN ST DOVER NH 03820	0.08 NE	+ 16	4
3	RCRANLR	DOVER MILLS PARTNERSHIP NHD510079122/NLR	100 MAIN ST DOVER NH 03801	0.08 NE	+ 16	5
3	RCRANLR	LIBERTY MUTUAL NHD500021258/NLR	100 MAIN ST DOVER NH 03820	0.08 NE	+ 16	6
3	LUST	STEAM PLANT (FR. PEARSONS) 198907014/CLOSED	100 MAIN ST DOVER NH	0.08 NE	+ 16	7
4	SPILLS	ASIA RESTAURANT NHSP-0204-I-255/FIXED	24 2ND ST DOVER NH	0.08 NW	+ 27	10
5	RCRANLR	CENTRAL AVENUE PROPERTIES NHD510054752/NLR	456 CENTRAL AVE DOVER NH 03820	0.09 NE	+ 25	11
6	RCRANLR	MILLER SHOES NHD001084847/NLR	385 CENTRAL AVE DOVER NH 03820	0.09 SW	+ 9	12
7	RCRANLR	CHINBURG BUILDERS INC NHD510075922/NLR	42 MAIN ST DOVER NH 03820	0.12 SE	+ 3	13
7	UST	FISHER BUILDING 0115023/UST	42 MAIN ST DOVER NH	0.12 SE	+ 3	14
8	RCRANLR	NISOURCE NHD510169923/NLR	HENRY LAW AVE & WASHINGTON DOVER NH 03820	0.12 SW	+ 5	15
9	UST	FRANKLIN PLAZA TRUST 0113728/UST	451 CENTRAL AVE DOVER NH	0.12 NE	+ 31	16
10	NFRAP	CLAROSTAT MFG INC NHD001083914/NFRAP-NFRAP-N	MAIN AND WASHINGTON ST DOVER NH 03820	0.13 SE	+ 2	17
10	RCRAGN	UPSTART PUBLISHING INC NHD986484277/VGN	12 PORTLAND ST DOVER NH 03820	0.13 SE	+ 2	18
10	RCRAGN	URASEAL INC NH5986485217/SGN	1 WASHINGTON PL DOVER NH 03820	0.13 SE	+ 2	19
10	RCRANLR	CLAROSTAT MFG CO INC NHD001083914/NLR	MAIN AND WASHINGTON ST DOVER NH 03820	0.13 SE	+ 2	20
10	RCRANLR	UPSTART PUBLISHING INC NHD986484277/NLR	12 PORTLAND ST DOVER NH 03820	0.13 SE	+ 2	21
11	RCRANLR	FOSTERS DAILY DEMOCRAT NHD510111180/NLR	333 CENTRAL AVE DOVER NH 03820	0.13 SW	+ 9	22

*Environmental FirstSearch
Sites Summary Report*

Target Property:

DOVER NH 03820

JOB: 11-GEO-005

TOTAL: 184 **GEOCODED:** 143 **NON GEOCODED:** 41 **SELECTED:** 0

Map ID	DB Type	Site Name/ID/Status	Address	Dist/Dir	ElevDiff	Page No.
11	UST	FOSTERS DAILY DEMOCRAT 0115065/UST	333 CENTRAL AVE DOVER NH	0.13 SW	+ 9	23
12	UST	DOVER RECREATION CENTER 0330107/UST	WASHINGTON ST DOVER NH	0.13 SE	- 11	24
13	UST	JANETOS SHOPPING PLAZA 0113491/UST	MAIN ST DOVER NH	0.13 NE	+ 25	25
14	RCRANLR	DAYS INN NHD510188733/NLR	481 CENTRAL AVE DOVER NH 03820	0.14 NW	+ 34	26
14	UST	DOVER DAYS INN 0115693/UST	481 CENTRAL AVE DOVER NH	0.14 NW	+ 34	27
15	RCRANLR	DOVER MACHINE & TOOL NHD510051238/NLR	51 WASHINGTON ST DOVER NH 03820	0.14 SE	- 8	28
15	RCRANLR	SECURITY HEELCO NHD980523963/NLR	51 WASHINGTON ST DOVER NH 03820	0.14 SE	- 8	29
15	ERNS	DOVER MILLS PARTNERSHIP 271898/FIXED FACILITY	51 WASHINGTON ST DOVER NH	0.14 SE	- 8	30
15	ERNS	IRVING OIL CORP 481184/UNKNOWN	RTE 155 (KNOX MARSH ROAD) DOVER NH 03820	0.14 SE	- 8	31
15	ERNS	D21181/FIX FAC	500 MARKET - 2C ST DOVER NH 03820	0.14 SE	- 8	32
15	SPILLS	LIBERTY MUTUAL BLDG. 95-129/	MAIN ST DOVER NH	0.14 SE	- 8	33
15	SPILLS	LIBERTY MUTUAL INSURANCE NHSP-0102-0017/FIXED	(POSSIBLE ANTHRAX) DOVER NH	0.14 SE	- 8	34
15	SPILLS	OLD MILL AT RIVER 95-130/	WASHINGTON ST DOVER NH	0.14 SE	- 8	35
16	RCRAGN	ROBBINS AUTO PARTS INC NHD092747586/SGN	110 WASHINGTON ST DOVER NH 03820	0.15 SW	+ 22	36
16	RCRAGN	ROBBINS AUTO PARTS INC NHD982747586/VGN	110 WASHINGTON ST DOVER NH 03820	0.15 SW	+ 22	37
16	RCRANLR	ROBBINS AUTO PARTS NHD982747586/NLR	110 WASHINGTON ST DOVER NH 03820	0.15 SW	+ 22	38
17	UST	STEAM PLANT (FR. PEARSONS) 0110137/UST	52 WASHINGTON ST DOVER NH	0.15 SE	- 10	39
18	STATE	STATION HOUSE RESTAURANT 200807032/GW HAZ INV - CLOSED	487 CENTRAL AVE DOVER NH	0.16 NW	+ 34	40
19	SPILLS	MIDAS AUTO PARTS NHSP-0204-I-316/FIXED	116 WASHINGTON ST DOVER NH	0.16 SW	+ 24	41
20	UST	MERCHANTS NATIONAL BANK 0112603/UST	488 CENTRAL AVE DOVER NH	0.16 NW	+ 34	42

Environmental FirstSearch Sites Summary Report

Target Property:

DOVER NH 03820

JOB: 11-GEO-005

TOTAL: 184 GEOCODED: 143 NON GEOCODED: 41 SELECTED: 0

Map ID	DB Type	Site Name/ID/Status	Address	Dist/Dir	ElevDiff	Page No.
21	LUST	ST. MARY CHURCH 198904008/CLOSED	25 3RD ST DOVER NH	0.16 NW	+ 32	43
22	RCRAGN	BELKNAP DENTAL ASSOCIATES NHD986471639/VGN	125 WASHINGTON ST DOVER NH 03820	0.17 SW	+ 23	46
22	RCRANLR	BELKNAP DENTAL ASSOCIATES NHD986471639/NLR	125 WASHINGTON ST DOVER NH 03820	0.17 SW	+ 23	47
23	UST	FORMER STRAFFORD INN 0114544/UST	15 SAINT JOHN ST DOVER NH	0.17 NE	+ 43	48
23	LUST	FORMER STRAFFORD INN 199403031/CLOSED	15 SAINT JOHN ST DOVER NH	0.17 NE	+ 43	49
24	RCRANLR	ROSS FURNITURE NHD510116023/NLR	38 3RD ST DOVER NH 03820	0.18 NW	+ 34	52
25	RCRANLR	SPRINGFIELD TERMINAL RAILWAY NHD510082456/NLR	3RD ST & CHESTNUT ST DOVER NH 03820	0.18 NW	+ 32	53
26	RCRANLR	US POST OFFICE NHD510155310/NLR	133 WASHINGTON ST DOVER NH 03820	0.19 SW	+ 24	54
26	UST	U S POSTAL SERVICE 0114433/UST	133 WASHINGTON ST DOVER NH	0.19 SW	+ 24	55
27	STATE	DOVER DISTRICT COURTHOUSE 200008057/GW HAZ INV - CLOSED	25 ST THOMAS ST DOVER NH	0.19 SW	+ 20	56
27	SPILLS	DOVER DISTRICT COURTHOUSE 200008057/CLOSED	25 ST THOMAS ST DOVER NH	0.19 SW	+ 20	57
28	RCRANLR	CUMBERLAND FARMS INC 5523 NHD510155088/NLR	291 CENTRAL AVE DOVER NH 03820	0.20 SE	+ 5	58
29	STATE	COCHECO PARK 200701053/GW HAZ INV	40 CHESTNUT ST DOVER NH	0.20 NW	+ 33	59
29	SPILLS	COCHECO PARK 200701053/	40 CHESTNUT ST DOVER NH	0.20 NW	+ 33	60
30	UST	DOVER HOUSING CENTRAL TOWERS 0113656/UST	HENRY LAW AVE DOVER NH	0.20 SE	- 16	61
31	RCRAGN	BAYHEAD PRODUCTS CORP NHD039694633/SGN	1 WASHINGTON ST DOVER NH 03820	0.21 SE	- 16	62
31	RCRAGN	INVENSYS NHD001083914/VGN	1 WASHINGTON ST DOVER NH 03820	0.21 SE	- 16	63
31	RCRAGN	J S R UNDERWORLD MERCHANDISING NHD500020680/VGN	1 WASHINGTON ST DOVER NH 03820	0.21 SE	- 16	65
31	RCRANLR	BAYHEAD PRODUCTS CORP NHD039694633/NLR	1 WASHINGTON ST DOVER NH 03820	0.21 SE	- 16	66
31	RCRANLR	CHINBERG BUILDERS NHD510185200/NLR	1 WASHINGTON ST DOVER NH 03820	0.21 SE	- 16	67

*Environmental FirstSearch
Sites Summary Report*

Target Property:

DOVER NH 03820

JOB: 11-GEO-005

TOTAL: 184 GEOCODED: 143 NON GEOCODED: 41 SELECTED: 0

Map ID	DB Type	Site Name/ID/Status	Address	Dist/Dir	ElevDiff	Page No.
31	RCRANLR	J S R UNDERWORLD MERCHANDISING NHD500020680/NLR	1 WASHINGTON ST DOVER NH 03820	0.21 SE	- 16	68
31	RCRANLR	ROYAL TEES NHD986486280/NLR	1 WASHINGTON ST DOVER NH 03820	0.21 SE	- 16	69
31	RCRANLR	WASHINGTON ST MILL LLC NHD510103500/NLR	1 WASHINGTON ST DOVER NH 03820	0.21 SE	- 16	70
31	STATE	ONE WASHINGTON CENTER INC 198907059/GW HAZ INV	1 WASHINGTON ST DOVER NH	0.21 SE	- 16	71
31	SPILLS	PSNH 95-104/	1 WASHINGTON ST DOVER NH 03820	0.21 SE	- 16	72
31	UST	ONE WASHINGTON CENTER INC 0112796/UST	1 WASHINGTON ST DOVER NH	0.21 SE	- 16	73
32	RCRANLR	BIT O GREEN FLORIST SHOP NHD510096035/NLR	2 PIERCE ST DOVER NH 03820	0.21 NW	+ 35	74
32	STATE	BIT O GREEN FLOWER SHOP 199501012/GW HAZ INV - CLOSED	2 PIERCE ST DOVER NH	0.21 NW	+ 35	75
33	RCRANLR	DOVER SCHOOL TRANSPORTATION NHD510082761/NLR	288 CENTRAL AVE DOVER NH 03820	0.21 SW	+ 12	76
33	UST	DOVER CITY HALL 0110136/UST	288 CENTRAL AVE DOVER NH	0.21 SW	+ 12	77
34	RCRANLR	SHAHEEN & GORDON NHD510196512/NLR	140 WASHINGTON ST DOVER NH 03820	0.21 SW	+ 23	78
35	SPILLS	ROWELL & WATSON 94-205/	60 PORTLAND ST DOVER NH 03820	0.21 NE	- 1	79
36	UST	DOVER BAPTIST CHURCH 0113420/UST	151 WASHINGTON ST DOVER NH	0.21 SW	+ 24	80
37	FEDBROWNFIELD	DOVER II 11578/EPA BROWNFIELD	2 HALE ST DOVER NH 3820	0.21 SW	+ 12	81
38	RCRANLR	TASKER CHARLES E ESTATE OF NHD510088602/NLR	21 BROADWAY DOVER NH 03820	0.22 NE	+ 40	83
39	RCRANLR	WORBOY PROPERTY NHD510168255/NLR	270 CENTRAL AVE DOVER NH 03820	0.22 SE	+ 9	84
39	STATE	WORBOY PROPERTY 200012039/GW HAZ INV - CLOSED	270 CENTRAL AVE DOVER NH	0.22 SE	+ 9	85
39	UST	WORBOY PROPERTY 0115404/UST	270 CENTRAL AVE DOVER NH	0.22 SE	+ 9	86
40	SPILLS	RENTAL PROPERTY 200807074-2008/	12 WINTER ST DOVER NH	0.22 NE	+ 42	87
41	SPILLS	BAPTIST CHURCH RECTORY 94-204/	WASHINGTON ST DOVER NH 03820	0.23 SW	+ 23	88

Environmental FirstSearch
Sites Summary Report

Target Property:

DOVER NH 03820

JOB: 11-GEO-005

TOTAL: 184 **GEOCODED:** 143 **NON GEOCODED:** 41 **SELECTED:** 0

Map ID	DB Type	Site Name/ID/Status	Address	Dist/Dir	ElevDiff	Page No.
42	UST	IBEW 0115318/UST	16 PIERCE ST DOVER NH	0.23 NE	+ 32	89
43	RCRAGN	GARRISON CITY CLEANERS NHD982202921/VGN	263 CENTRAL AVE DOVER NH 03820	0.24 SE	- 4	90
43	RCRANLR	GARRISON CITY CLEANERS NHD982202921/NLR	263 CENTRAL AVE DOVER NH 03820	0.24 SE	- 4	91
43	RCRANLR	PHOTO SMITH THE NHD510151459/NLR	263 CENTRAL AVE DOVER NH 03820	0.24 SE	- 4	92
44	RCRAGN	J & E SPECIALTY INC NHD058537028/SGN	519 CENTRAL AVE DOVER NH 03820	0.24 NW	+ 37	93
44	STATE	519 CENTRAL AVE PROPERTY 199307016/GW HAZ INV	519 CENTRAL AVE DOVER NH	0.24 NW	+ 37	96
44	STATE	FRANKLIN ELECTROPLATING CO INC 199402019/GW HAZ INV - CLOSED	519 CENTRAL AVE DOVER NH	0.24 NW	+ 37	97
45	STATE	FORMER SPINELLI PROPERTY 199503026/GW HAZ INV - CLOSED	1 GREEN ST DOVER NH	0.24 SW	+ 17	98
46	UST	DOVER JUNIOR HIGH SCHOOL 0110182/UST	THOMAS ST DOVER NH	0.24 SW	+ 20	99
47	NFRAP	DOVER GAS PLANT NHD980520894/NFRAP-NFRAP-N	COCHECO ST DOVER NH 03820	0.25 NE	- 8	100
47	STATE	DOVER GAS WORKS 198401047/GW HAZ INV	COCHECO & PORTLAND ST DOVER NH	0.25 NE	- 8	101
47	LUST	DOVER GAS WORKS 198401047/UNASSIGNED	COCHECO & PORTLAND STREETS DOVER NH	0.25 NE	- 8	102
48	RCRANLR	TRI CITY CAR WASH NHD510089824/NLR	525 CENTRAL AVE DOVER NH 03820	0.25 NW	+ 37	103
49	LUST	FAIRPOINT 199602013/CLOSED	57 THOMAS ST DOVER NH	0.26 SW	+ 18	104
50	LUST	ROBBINS AUTO PARTS 199401005/CLOSED	KIRKLAND ST DOVER NH	0.26 SE	+ 28	107
51	LUST	SURE OIL&CHEM CORP./FMR OLD COLONY 198406018/CLOSED	250 CENTRAL AVE DOVER NH	0.29 SE	+ 27	110
52	STATE	VARNEY S CLEANERS 200707072/GW HAZ INV	52 3RD ST DOVER NH	0.30 NW	+ 33	113
53	LUST	GEORGE ST. CATCH BASIN 198907022/CLOSED	GEORGE ST DOVER NH	0.30 SE	- 8	114
54	STATE	FORMERLY CHRISTIE PROPERTY 199310017/GW HAZ INV - CLOSED	66 3RD ST DOVER NH	0.31 NW	+ 31	117
54	LUST	FORMERLY CHRISTIE PROPERTY 199310017/CLOSED	66 3RD ST DOVER NH	0.31 NW	+ 31	118

*Environmental FirstSearch
Sites Summary Report*

Target Property:

DOVER NH 03820

JOB: 11-GEO-005

TOTAL: 184 GEOCODED: 143 NON GEOCODED: 41 SELECTED: 0

Map ID	DB Type	Site Name/ID/Status	Address	Dist/Dir	ElevDiff	Page No.
55	LUST	NORTHSIDE SUNOCO 199805063/ESTABROOK	547 CENTRAL AVE DOVER NH	0.31 NW	+ 41	121
56	STATE	DOLLIVER PROPERTY 200206006/GW HAZ INV - CLOSED	27 FIFTH ST DOVER NH	0.31 NW	+ 36	124
57	LUST	SOUTHSIDE CARWASH & GAS 199312002/BLEDSOE	237 CENTRAL AVE DOVER NH	0.32 SE	+ 18	125
58	STATE	WAPPLER PROPERTY 200703055/GW HAZ INV - CLOSED	34 NEW YORK ST DOVER NH	0.33 NE	+ 26	128
59	LUST	CENTURY 21 (FMR JENNEY STATION) 199803047/ESTABROOK	233 CENTRAL AVE DOVER NH	0.33 SE	+ 21	129
60	STATE	DONALD MCKINNEY 199906047/GW HAZ INV	73 PORTLAND AVE DOVER NH	0.35 NE	+ 29	132
61	LUST	GEORGES MARINA 200012003/CLOSED	33 COCHECO ST DOVER NH	0.36 NE	- 16	133
62	STATE	DELISLE PROPERTY 200312012/GW HAZ INV - CLOSED	13 SONNETT ST DOVER NH	0.37 SE	+ 30	136
63	STATE	JAMES GRIMES REALTY TRUST 199502007/GW HAZ INV - CLOSED	569 CENTRAL AVE DOVER NH	0.37 NW	+ 45	137
64	LUST	D & M MOBIL 199012028/WHIPPLE	221 CENTRAL AVE DOVER NH	0.38 SE	+ 45	138
65	STATE	GEORGETOWN COMMONS CONDOMINIUMS 199901023/GW HAZ INV - CLOSED	8 NELSON ST DOVER NH	0.38 SW	+ 52	141
66	LUST	LIPSON FRUIT CO INC 199101021/CLOSED	69 FIFTH ST DOVER NH	0.38 NW	+ 30	142
67	STATE	DOVER PUBLIC WORKS GARAGE 199202044/GW HAZ INV - CLOSED	RIVER ST DOVER NH	0.40 SE	+ 5	145
67	LUST	DOVER PUBLIC WORKS GARAGE 199202044/RICHARDS	RIVER ST DOVER NH	0.40 SE	+ 5	146
68	STATE	BOBS GULF 198904019/GW HAZ INV - CLOSED	211 CENTRAL AVE DOVER NH	0.41 SE	+ 46	149
68	LUST	BOBS GULF 198904019/ESTABROOK	211 CENTRAL AVE DOVER NH	0.41 SE	+ 46	150
69	LUST	STUDIO 590 198906039/CLOSED	590 CENTRAL AVE DOVER NH	0.42 NW	+ 44	153
70	LUST	DOWNEAST ENERGY CO 199301015/CLOSED	63 FOURTH ST DOVER NH	0.43 NW	+ 43	156
71	LUST	CORRIVEAU-ROUTHIER INC 199406010/CLOSED	71 BROADWAY DOVER NH	0.45 NE	+ 38	159
72	STATE	MARK KAUFMAN 200307124/GW HAZ INV - CLOSED	60 CUSHING ST DOVER NH	0.46 SW	+ 64	162

*Environmental FirstSearch
Sites Summary Report*

Target Property:

DOVER NH 03820

JOB: 11-GEO-005

TOTAL: 184 **GEOCODED:** 143 **NON GEOCODED:** 41 **SELECTED:** 0

Map ID	DB Type	Site Name/ID/Status	Address	Dist/Dir	ElevDiff	Page No.
73	STATE	CHLORINATED VOC IN SURFACE WATER 200107026/GW HAZ INV - CLOSED	NORTH AREA OF 81 BROADWAY DOVER NH	0.49 NE	+ 39	163
73	LUST	D F RICHARD INC 198806025/CLOSED	81 BROADWAY DOVER NH	0.49 NE	+ 39	164
74	STATE	HALLDORSON PROPERTY 200805051/GW HAZ INV - CLOSED	56 SUMMER ST DOVER NH	0.53 SW	+ 70	167
75	STATE	NILES PARK COMMUNITY CENTER 198801034/GW HAZ INV - CLOSED	18 UNION DR DOVER NH	0.54 SE	+ 37	168
76	STATE	GEORGE MOURGENOS 200611021/GW HAZ INV - CLOSED	19 W CONCORD ST DOVER NH	0.57 SW	+ 71	169
77	STATE	KEEFE PROPERTY 200810028/GW HAZ INV - CLOSED	22 HILL ST DOVER NH	0.58 NE	+ 48	170
78	STATE	SEABROOK RESIDENCE 200704024/GW HAZ INV - CLOSED	11 HILL ST DOVER NH	0.58 NE	+ 44	171
79	STATE	PETER CHINBURG PROPERTY 199810034/GW HAZ INV - CLOSED	11 /2 HAMILTON ST DOVER NH	0.59 SW	+ 67	172
80	STATE	FORMER PROSPER SHEVENELL 199407078/GW HAZ INV - CLOSED	40 MAPLE ST DOVER NH	0.64 NW	+ 29	173
81	STATE	MILDRED KELLY 200506053/GW HAZ INV - CLOSED	11 PEARL ST DOVER NH	0.67 NE	+ 56	174
82	STATE	TERRENCE GAGNE 200707066/GW HAZ INV - CLOSED	91 6TH ST DOVER NH	0.67 NW	+ 25	175
83	STATE	WILLIAM ABT 199502053/GW HAZ INV - CLOSED	5 TOWLE AVE DOVER NH	0.67 SW	+ 86	176
84	STATE	WOODMAN PARK SCHOOL 198603027/GW HAZ INV - CLOSED	11 TOWLE AVE DOVER NH	0.67 SW	+ 86	177
85	STATE	DIENGOTT PROPERTY 200408125/GW HAZ INV - CLOSED	35 RUTLAND ST DOVER NH	0.70 SW	+ 58	178
86	STATE	HEIDELBERG WEB SYSTEMS INC (FRMLY 199011005/GW HAZ INV	121 BROADWAY DOVER NH	0.70 NE	+ 56	179
87	STATE	DOVER CHILDREN S HOME 199812014/GW HAZ INV - CLOSED	207 LOCUST ST DOVER NH	0.71 SW	+ 69	180
88	STATE	RICHARD ERDMANN 200801027/GW HAZ INV - CLOSED	92 COURT ST DOVER NH	0.72 SE	+ 66	181
89	STATE	DAVID COUTURE PROPERTY 200508128/GW HAZ INV - CLOSED	12 HULL AVE DOVER NH	0.76 NW	+ 47	182
90	STATE	VLAHOS RESIDENCE 199907060/GW HAZ INV - CLOSED	132 COURT ST DOVER NH	0.84 SE	+ 70	183
91	STATE	MOORE BUSINESS EQUIPMENT (FORMER) 199203042/GW HAZ INV	279 LOCUST AVE DOVER NH	0.86 SW	+ 63	184

Environmental FirstSearch
Sites Summary Report

Target Property: DOVER NH 03820

JOB: 11-GEO-005

TOTAL: 184 **GEOCODED:** 143 **NON GEOCODED:** 41 **SELECTED:** 0

Map ID	DB Type	Site Name/ID/Status	Address	Dist/Dir	ElevDiff	Page No.
92	STATE	BONNIE LAYTON PROPERTY 200310087/GW HAZ INV - CLOSED	3 HIGHLAND AVE ROLLINSFORD NH	0.93 NE	+ 109	185
93	STATE	SPAULDING CITGO 199105001/GW HAZ INV - CLOSED	52 CENTRAL AVE DOVER NH	0.95 SW	+ 74	186
94	STATE	EDNA GOODNOE 199909048/GW HAZ INV - CLOSED	18 CENTRAL AVE DOVER NH	0.97 SW	+ 69	187

*Environmental FirstSearch
Sites Summary Report*

Target Property:

DOVER NH 03820

JOB: 11-GEO-005

TOTAL: 184 **GEOCODED:** 143 **NON GEOCODED:** 41 **SELECTED:** 0

Map ID	DB Type	Site Name/ID/Status	Address	Dist/Dir	ElevDiff	Page No.
	RCRAGN	DOVER DPW CITY OF NHD510126238/VGN	RIVER ST DOVER NH 03820	NON GC	N/A	N/A
	RCRANLR	BUILD AMERICA NHD510167208/NLR	EVERGREEN VALLEY RD DOVER NH 03820	NON GC	N/A	N/A
	RCRANLR	CARE ENVIRONMENTAL CORP (HHWC) NHD510084130/NLR	RIVER ST DOVER NH 03820	NON GC	N/A	N/A
	RCRANLR	COATING SYSTEMS INC NHD510054885/NLR	RIVER RD DOVER NH 03820	NON GC	N/A	N/A
	RCRANLR	DOVER COMUN SVCS/RECYCLING DIV NHD510130164/NLR	RIVER ST DOVER NH 03820	NON GC	N/A	N/A
	RCRANLR	DOVER DPW CITY OF NHD510126238/NLR	RIVER ST DOVER NH 03820	NON GC	N/A	N/A
	RCRANLR	DOVER FIRE DEPT CITY OF NHD510056633/NLR	BROADWAY DOVER NH 03820	NON GC	N/A	N/A
	RCRANLR	DOVER PARTNERSHIP NHD510055775/NLR	COCHECO RIVER DOVER NH 03820	NON GC	N/A	N/A
	RCRANLR	DOVER WWTP CITY OF NHD510065857/NLR	RIVER ST DOVER NH 03820	NON GC	N/A	N/A
	RCRANLR	H P HOOD INC NHD510090095/NLR	CENTRAL AVE DOVER NH 03820	NON GC	N/A	N/A
	RCRANLR	JANCO ELECTRONICS NHD510188519/NLR	BROADWAY EXT DOVER NH 03820	NON GC	N/A	N/A
	RCRANLR	MCQUADE PAUL INVESTMENT INC NHD510094550/NLR	CENTRAL AVE DOVER NH 03820	NON GC	N/A	N/A
	RCRANLR	NYNEX NHD510108954/NLR	CENTRAL AVE DOVER NH 03820	NON GC	N/A	N/A
	RCRANLR	NYNEX NHD510108962/NLR	CENTRAL AVE DOVER NH 03820	NON GC	N/A	N/A
	RCRANLR	NYNEX NHD510109432/NLR	CENTRAL ST DOVER NH 03820	NON GC	N/A	N/A
	RCRANLR	ROYAL ENTERPRISES NHD980915169/NLR	PORTLAND AVE DOVER NH 03820	NON GC	N/A	N/A
	RCRANLR	SURE WINNER FOODS NHD510088453/NLR	BROADWAY ST DOVER NH 03820	NON GC	N/A	N/A
	RCRANLR	TISSUELINK MEDICAL INC NHD510192115/NLR	1 WASHINGTON CTR DOVER NH 03820	NON GC	N/A	N/A
	RCRANLR	TORR FRANKLIN RESIDENCE NHD510101983/NLR	CUSHING/CONSTITUTION WAY DOVER NH 03820	NON GC	N/A	N/A
	RCRANLR	TRIUMVIRATE ENV SVCS INC NHD510066970/NLR	RIVER ST DOVER NH 03820	NON GC	N/A	N/A

*Environmental FirstSearch
Sites Summary Report*

Target Property:

DOVER NH 03820

JOB: 11-GEO-005

TOTAL: 184 GEOCODED: 143 NON GEOCODED: 41 SELECTED: 0

Map ID	DB Type	Site Name/ID/Status	Address	Dist/Dir	ElevDiff	Page No.
	RCRANLR	WASTE MANAGEMENT OF NH INC NHD510106628/NLR	LOCUST ST DOVER NH 03821	NON GC	N/A	N/A
	ERNS	MILEPOST 246.3 MAINLINE NRC-865105/RAILROAD	MILEPOST 246.3 MAINLINE DOVER NH	NON GC	N/A	N/A
	STATE	LAMPREY RESIDENCE 200911076/GW HAZ INV - CLOSED	23 ELLIOT PARK DOVER NH	NON GC	N/A	N/A
	STATE	MINICHELLO PROPERTY 200302032/GW HAZ INV	GLENN HILL RD DOVER NH	NON GC	N/A	N/A
	STATE	PLANT PROPERTY 201011055/GW HAZ INV	18 EAST CONCORD ST DOVER NH	NON GC	N/A	N/A
	STATE	RIVER STREET LANDFILL 200302020/GW HAZ INV	OFF RIVER ST DOVER NH	NON GC	N/A	N/A
	SPILLS	DOVER PUBLIC WORKS GARAGE 199202044/RICHARDS	RIVER ST DOVER NH	NON GC	N/A	N/A
	SPILLS	PSNH 97-179/	CENTRAL ST DOVER NH	NON GC	N/A	N/A
	SPILLS	RENTAL PROPERTY 200807074/	12 WINTER ST DOVER NH	NON GC	N/A	N/A
	SPILLS	ROBBINS AUTO PARTS 94-328/	RIVER RD. DOVER NH	NON GC	N/A	N/A
	SPILLS	T-T UNIT 96-17/	COCHEO RIVER DOVER NH	NON GC	N/A	N/A
	SPILLS	UNKNOWN 94-138/	COCHECO RIVER DOVER NH	NON GC	N/A	N/A
	SWL	NHSW-TRAN-41/TRANSFER STATIONS	RIVER ST DOVER NH 03820	NON GC	N/A	N/A
	SWL	NHSW-0106-07/TRANSFER STATIONS	MAST ROAD DOVER NH 03820	NON GC	N/A	N/A
	UST	CITY OF DOVER 0114226/UST	COCHECO ST DOVER NH	NON GC	N/A	N/A
	UST	POLLY ANN MOBIL HOMES COURT 0114855/UST	CUSHING RD DOVER NH	NON GC	N/A	N/A
	UST	PSNH NORTH DOVER SUBSTATION 9812159/AST	CENTRAL AVE DOVER NH	NON GC	N/A	N/A
	BROWNFIELD	COCHECO PARK 200701053/ACTIVE	40 CHESTNUT ST DOVER NH	NON GC	N/A	N/A
	BROWNFIELD	DOVER GAS WORKS 198401047/ACTIVE	COCHECO & PORTLAND STREETS DOVER NH	NON GC	N/A	N/A
	BROWNFIELD	DOVER PUBLIC WORKS GARAGE 199202044/ACTIVE	RIVER ST DOVER NH	NON GC	N/A	N/A

*Environmental FirstSearch
Sites Summary Report*

Target Property: DOVER NH 03820

JOB: 11-GEO-005

TOTAL: 184 **GEOCODED:** 143 **NON GEOCODED:** 41 **SELECTED:** 0

Map ID	DB Type	Site Name/ID/Status	Address	Dist/Dir	ElevDiff	Page No.
	TRIBALLAND	BUREAU OF INDIAN AFFAIRS CONTACT I BIA-03820/	UNKNOWN NH 03820	NON GC	N/A	N/A

*Environmental FirstSearch
Site Detail Report*

Target Property: DOVER NH 03820

JOB: 11-GEO-005

RCRAGN

SEARCH ID: 5 **DIST/DIR:** 0.05 NE **ELEVATION:** 56 **MAP ID:** 1

NAME: BELKNAP DENTAL ASSOCIATES
ADDRESS: 2 COCHECO PK
DOVER NH 03820
STRAFFORD
CONTACT:
SOURCE: EPA

REV: 10/14/09
ID1: NHD500012117
ID2:
STATUS: VGN
PHONE:

SITE INFORMATION

CONTACT INFORMATION: KELLY L LEVY
2 COCHECO PK
DOVER NH 03820

PHONE: 6037424735

CONTACT INFORMATION: ROBERT CHAICIO
COCHECO PK
DOVER NH 03820

PHONE: 6037424735

CONTACT INFORMATION: ROBERT CHARCIO
2 COCHECO PK
DOVER NH 03820

PHONE: 6037424735

UNIVERSE INFORMATION:

NAIC INFORMATION

62121 - OFFICES OF DENTISTS

ENFORCEMENT INFORMATION:

VIOLATION INFORMATION:

HAZARDOUS WASTE INFORMATION:

Silver

*Environmental FirstSearch
Site Detail Report*

Target Property: DOVER NH 03820

JOB: 11-GEO-005

RCRANLR

SEARCH ID: 18 DIST/DIR: 0.05 NE ELEVATION: 56 MAP ID: 1

NAME:	BELKNAP DENTAL ASSOCIATES	REV:	11/10/10
ADDRESS:	2 COCHECO PK	ID1:	NHD500012117
	DOVER NH 03820	ID2:	
	STRAFFORD	STATUS:	NLR
CONTACT:		PHONE:	
SOURCE:	EPA		

SITE INFORMATION

CONTACT INFORMATION: ROBERT CHAIKIN
2 COCHECO PK
DOVER NH 03820
PHONE: 6037424735

UNIVERSE INFORMATION:

SUBJECT TO CORRECTIVE ACTION (SUBJCA)

SUBJCA: N - NO
SUBJCA TSD 3004: N - NO
SUBJCA NON TSD: N - NO
SIGNIFICANT NON-COMPLIANCE(SNC): N - NO
BEGINNING OF THE YEAR SNC:
PERMIT WORKLOAD: ----
CLOSURE WORKLOAD: ----
POST CLOSURE WORKLOAD: ----
PERMITTING /CLOSURE/POST-CLOSURE PROGRESS: ----
CORRECTIVE ACTION WORKLOAD: N - NO
GENERATOR STATUS: N

INSTITUTIONAL CONTROL: N
HUMAN EXPOSURE:
GW CONTROLS:
LAND TYPE: P

NAIC INFORMATION

62121 - OFFICES OF DENTISTS

ENFORCEMENT INFORMATION:

VIOLATION INFORMATION:

HAZARDOUS WASTE INFORMATION:

D011 - Silver

*Environmental FirstSearch
Site Detail Report*

Target Property: DOVER NH 03820

JOB: 11-GEO-005

RCRAGN

SEARCH ID: 6 DIST/DIR: 0.08 NE ELEVATION: 60 MAP ID: 2

NAME:	COCHECO PRINT WORKS	REV:	11/10/10
ADDRESS:	442 CENTRAL AVE	ID1:	NHD510183700
	DOVER NH 03820	ID2:	
	STRAFFORD	STATUS:	VGN
CONTACT:		PHONE:	
SOURCE:	EPA		

CT MANIFEST INFORMATION

MANIFEST ID	SHIPPED	TSD ID	TRANS ID	QTY	MATERIAL
CTF1056808	05/14/2004	CTD021816889	CTD021816889	0030 G	CORROSIVE LIQUID, BASIC, INORGANIC, N.O.S.
CTF1168041	10/06/2004	CTD002593887	CTD021816889	0030 G	CORROSIVE LIQUID, ACIDIC, INORGANIC, N.O.S.
CTF1226023	04/01/2005	CTD002593887	CTD021816889	0030 G	CORROSIVE LIQUID, BASIC, INORGANIC, N.O.S.
CTF1258035	09/30/2005	CTD002593887	CTD021816889	0030 G	CORROSIVE LIQUID, BASIC, INORGANIC, N.O.S.

*Environmental FirstSearch
Site Detail Report*

Target Property:

DOVER NH 03820

JOB: 11-GEO-005

RCRAGN

SEARCH ID: 11 **DIST/DIR:** 0.08 NE **ELEVATION:** 52 **MAP ID:** 3

NAME: LIBERTY MUTUAL
ADDRESS: 100 MAIN ST
DOVER NH 03820
STRAFFORD
CONTACT: PAUL WEAVER
SOURCE: EPA

REV: 10/8/02
ID1: NHD500021258
ID2:
STATUS: VGN
PHONE: 6037492600

SITE INFORMATION

CONTACT INFORMATION: PAUL WEAVER
OFF SVC MGR
PO BOX 1525
DOVER NH 03820

PHONE: 6037492600

UNIVERSE NAME:

VGN: GENERATES LESS THAN 100 KG/MONTH OF HAZARDOUS WASTE

SIC INFORMATION:

6331 - FIN, INS & REAL EST - FIRE, MARINE, AND CASUALTY I
6371 - FIN, INS & REAL EST - PENSION, HEALTH, AND WELFARE
6321 - FIN, INS & REAL EST - ACCIDENT AND HEALTH INSURANC
6399 - FIN, INS & REAL EST - INSURANCE CARRIERS, NEC

ENFORCEMENT INFORMATION:

VIOLATION INFORMATION:

*Environmental FirstSearch
Site Detail Report*

Target Property: DOVER NH 03820

JOB: 11-GEO-005

RCRANLR

SEARCH ID: 27 **DIST/DIR:** 0.08 NE **ELEVATION:** 52 **MAP ID:** 3

NAME: DOVER MILLS PARTNERSHIP
ADDRESS: 100 MAIN ST
DOVER NH 03801
STRAFFORD

REV: 11/10/10
ID1: NHD510079122
ID2:
STATUS: NLR
PHONE:

CONTACT:
SOURCE: EPA

SITE INFORMATION

CONTACT INFORMATION: JOSEPH SAUTELLE
500-2C MARKET ST
PORTSMOUTH NH 03801

PHONE:

UNIVERSE INFORMATION:

NAIC INFORMATION

ENFORCEMENT INFORMATION:

VIOLATION INFORMATION:

*Environmental FirstSearch
Site Detail Report*

Target Property: DOVER NH 03820

JOB: 11-GEO-005

RCRANLR

SEARCH ID: 32 **DIST/DIR:** 0.08 NE **ELEVATION:** 52 **MAP ID:** 3

NAME: LIBERTY MUTUAL
ADDRESS: 100 MAIN ST
DOVER NH 03820
STRAFFORD

REV: 11/10/10
ID1: NHD500021258
ID2:
STATUS: NLR
PHONE:

CONTACT:
SOURCE: EPA

SITE INFORMATION

CONTACT INFORMATION: PAUL WEAVER
PO BOX 1525
DOVER NH 03820

PHONE: 6037492600

UNIVERSE INFORMATION:

NAIC INFORMATION

524114 - DIRECT HEALTH AND MEDICAL INSURANCE CARRIERS
5251 - INSURANCE AND EMPLOYEE BENEFIT FUNDS
524128 - OTHER DIRECT INSURANCE (EXCEPT LIFE, HEALTH, AND MEDICAL) CARRIERS
524126 - DIRECT PROPERTY AND CASUALTY INSURANCE CARRIERS

ENFORCEMENT INFORMATION:

VIOLATION INFORMATION:

HAZARDOUS WASTE INFORMATION:

Corrosive waste

*Environmental FirstSearch
Site Detail Report*

Target Property:

DOVER NH 03820

JOB: 11-GEO-005

LUST

SEARCH ID: 129 **DIST/DIR:** 0.08 NE **ELEVATION:** 52 **MAP ID:** 3

NAME:	STEAM PLANT (FR. PEARSONS)	REV:	1/11/11
ADDRESS:	100 MAIN ST DOVER NH STRAFFORD	ID1:	198907014
CONTACT:		ID2:	
SOURCE:	NHDES	STATUS:	CLOSED
		PHONE:	

SITE INFORMATION

PERMITS: 0
WORKLOAD PRIORITY:
RISK LEVEL: RISK LEVEL: 8 NO SOURCES/ NO AGQ VIOLATIONS - REME
PROJECT MANAGER: CLOSED
PROJECT TYPE: LUST

SITE INFORMATION

PERMITS: 0
WORKLOAD PRIORITY:
RISK LEVEL: RISK LEVEL: 8 NO SOURCES/ NO AGQ VIOLATIONS - REME
PROJECT MANAGER: CLOSED
PROJECT TYPE: LUST

SITE INFORMATION

PERMITS: 0
WORKLOAD PRIORITY:
RISK LEVEL: RISK LEVEL: 8 NO SOURCES/ NO AGQ VIOLATIONS - REME
PROJECT MANAGER: CLOSED
PROJECT TYPE: LUST

SITE INFORMATION

PERMITS: 0
WORKLOAD PRIORITY:
RISK LEVEL: RISK LEVEL: 8 NO SOURCES/ NO AGQ VIOLATIONS - REME
PROJECT MANAGER: CLOSED
PROJECT TYPE: LUST

SITE INFORMATION

PERMITS: 0
WORKLOAD PRIORITY:
RISK LEVEL: RISK LEVEL: 8 NO SOURCES/ NO AGQ VIOLATIONS - REME
PROJECT MANAGER: CLOSED
PROJECT TYPE: LUST

SITE INFORMATION

PERMITS: 0
WORKLOAD PRIORITY:
RISK LEVEL: RISK LEVEL: 8 NO SOURCES/ NO AGQ VIOLATIONS - REME
PROJECT MANAGER: CLOSED
PROJECT TYPE: LUST

SITE INFORMATION

PERMITS: 0
WORKLOAD PRIORITY:
RISK LEVEL: RISK LEVEL: 8 NO SOURCES/ NO AGQ VIOLATIONS - REME
PROJECT MANAGER: CLOSED
PROJECT TYPE: LUST

SITE INFORMATION

PERMITS: 0

- Continued on next page -

*Environmental FirstSearch
Site Detail Report*

Target Property: DOVER NH 03820

JOB: 11-GEO-005

LUST

SEARCH ID: 129 DIST/DIR: 0.08 NE ELEVATION: 52 MAP ID: 3

NAME:	STEAM PLANT (FR. PEARSONS)	REV:	1/11/11
ADDRESS:	100 MAIN ST	ID1:	198907014
	DOVER NH	ID2:	
	STRAFFORD	STATUS:	CLOSED
CONTACT:		PHONE:	
SOURCE:	NHDES		

WORKLOAD PRIORITY:
RISK LEVEL: RISK LEVEL: 8 NO SOURCES/ NO AGQ VIOLATIONS - REME
PROJECT MANAGER: CLOSED
PROJECT TYPE: LUST

SITE INFORMATION

PERMITS: 0
WORKLOAD PRIORITY:
RISK LEVEL: RISK LEVEL: 8 NO SOURCES/ NO AGQ VIOLATIONS - REME
PROJECT MANAGER: CLOSED
PROJECT TYPE: LUST

SITE INFORMATION

PERMITS: 0
WORKLOAD PRIORITY:
RISK LEVEL: RISK LEVEL: 8 NO SOURCES/ NO AGQ VIOLATIONS - REME
PROJECT MANAGER: CLOSED
PROJECT TYPE: LUST

SITE INFORMATION

PERMITS: 0
WORKLOAD PRIORITY:
RISK LEVEL: RISK LEVEL: 8 NO SOURCES/ NO AGQ VIOLATIONS - REME
PROJECT MANAGER: CLOSED
PROJECT TYPE: LUST

SITE INFORMATION

PERMITS: 0
WORKLOAD PRIORITY:
RISK LEVEL: RISK LEVEL: 8 NO SOURCES/ NO AGQ VIOLATIONS - REME
PROJECT MANAGER: CLOSED
PROJECT TYPE: LUST

SITE INFORMATION

PERMITS: 0
WORKLOAD PRIORITY:
RISK LEVEL: RISK LEVEL: 8 NO SOURCES/ NO AGQ VIOLATIONS - REME
PROJECT MANAGER: CLOSED
PROJECT TYPE: LUST

SITE INFORMATION

PERMITS: 0
WORKLOAD PRIORITY:
RISK LEVEL:
PROJECT MANAGER: CLOSED
PROJECT TYPE: LUST

SITE INFORMATION

PERMITS: 0
WORKLOAD PRIORITY: WLP: 3
RISK LEVEL: RISK LEVEL: 8

- Continued on next page -

*Environmental FirstSearch
Site Detail Report*

Target Property:
DOVER NH 03820

JOB: 11-GEO-005

LUST

SEARCH ID: 129 **DIST/DIR:** 0.08 NE **ELEVATION:** 52 **MAP ID:** 3

NAME:	STEAM PLANT (FR. PEARSONS)	REV:	1/11/11
ADDRESS:	100 MAIN ST	ID1:	198907014
	DOVER NH	ID2:	
	STRAFFORD	STATUS:	CLOSED
CONTACT:		PHONE:	
SOURCE:	NHDES		

PROJECT TYPE: LUST

SITE INFORMATION

PERMITS: 0
WORKLOAD PRIORITY: WLP: 3
RISK LEVEL: RISK LEVEL: 8
PROJECT MANAGER: CLOSED
PROJECT TYPE: LUST

SITE INFORMATION

PERMITS: 0
WORKLOAD PRIORITY: WLP: 3
RISK LEVEL: RISK LEVEL: 8
PROJECT MANAGER: CLOSED
PROJECT TYPE: LUST

SITE INFORMATION

PERMITS: 0
WORKLOAD PRIORITY:
RISK LEVEL: RISK LEVEL: 8 NO SOURCES/ NO AGQ VIOLATIONS - REME
PROJECT MANAGER: CLOSED
PROJECT TYPE: LUST

SITE INFORMATION

PERMITS: 0
WORKLOAD PRIORITY:
RISK LEVEL: RISK LEVEL: 8 NO SOURCES/ NO AGQ VIOLATIONS - REME
PROJECT MANAGER: CLOSED
PROJECT TYPE: LUST

SITE INFORMATION

PERMITS: 0
WORKLOAD PRIORITY:
RISK LEVEL: RISK LEVEL: 8 NO SOURCES/ NO AGQ VIOLATIONS - REME
PROJECT MANAGER: CLOSED
PROJECT TYPE: LUST

SITE INFORMATION

PERMITS: 0
WORKLOAD PRIORITY:
RISK LEVEL: RISK LEVEL: 8 NO SOURCES/ NO AGQ VIOLATIONS - REME
PROJECT MANAGER: CLOSED
PROJECT TYPE: LUST

SITE INFORMATION

PERMITS: 0
WORKLOAD PRIORITY:
RISK LEVEL: RISK LEVEL: 8 NO SOURCES/ NO AGQ VIOLATIONS - REME
PROJECT MANAGER: CLOSED

- More Details Exist For This Site; Max Page Limit Reached -

*Environmental FirstSearch
Site Detail Report*

Target Property: DOVER NH 03820

JOB: 11-GEO-005

SPILLS

SEARCH ID: 94 **DIST/DIR:** 0.08 NW **ELEVATION:** 63 **MAP ID:** 4

NAME: ASIA RESTAURANT
ADDRESS: 24 2ND ST
DOVER NH
STRAFFORD

REV: 12/31/03
ID1: NHSP-0204-I-255
ID2: I-255
STATUS: FIXED
PHONE:

CONTACT:
SOURCE:

DETAILS NOT AVAILABLE

*Environmental FirstSearch
Site Detail Report*

Target Property: DOVER NH 03820

JOB: 11-GEO-005

RCRANLR

SEARCH ID: 20 **DIST/DIR:** 0.09 NE **ELEVATION:** 61 **MAP ID:** 5

NAME: CENTRAL AVENUE PROPERTIES
ADDRESS: 456 CENTRAL AVE
DOVER NH 03820
STRAFFORD

REV: 11/10/10
ID1: NHD510054752
ID2:
STATUS: NLR
PHONE:

CONTACT:
SOURCE: EPA

SITE INFORMATION

CONTACT INFORMATION: JAMES OCHS
124 BROADWAY
DOVER NH 03820

PHONE: 6037427933

UNIVERSE INFORMATION:

NAIC INFORMATION

ENFORCEMENT INFORMATION:

VIOLATION INFORMATION:

*Environmental FirstSearch
Site Detail Report*

Target Property: DOVER NH 03820

JOB: 11-GEO-005

RCRANLR

SEARCH ID: 33 **DIST/DIR:** 0.09 SW **ELEVATION:** 45 **MAP ID:** 6

NAME: MILLER SHOES
ADDRESS: 385 CENTRAL AVE
DOVER NH 03820
STRAFFORD

REV: 11/10/10
ID1: NHD001084847
ID2:
STATUS: NLR
PHONE:

CONTACT:
SOURCE: EPA

SITE INFORMATION

CONTACT INFORMATION: RICHARD WASSON
385 CENTRAL AVE
DOVER NH 03820

PHONE: 6037422343

UNIVERSE INFORMATION:

NAIC INFORMATION

ENFORCEMENT INFORMATION:

VIOLATION INFORMATION:

*Environmental FirstSearch
Site Detail Report*

Target Property: DOVER NH 03820

JOB: 11-GEO-005

RCRANLR

SEARCH ID: 22 **DIST/DIR:** 0.12 SE **ELEVATION:** 39 **MAP ID:** 7

NAME: CHINBURG BUILDERS INC
ADDRESS: 42 MAIN ST
DOVER NH 03820
STRAFFORD
CONTACT:
SOURCE: EPA

REV: 11/10/10
ID1: NHD510075922
ID2:
STATUS: NLR
PHONE:

SITE INFORMATION

CONTACT INFORMATION: ERIC CHINBURG
6 NEWMARKET RD
DURHAM NH 03824

PHONE: 6037426131

UNIVERSE INFORMATION:

NAIC INFORMATION

ENFORCEMENT INFORMATION:

VIOLATION INFORMATION:

*Environmental FirstSearch
Site Detail Report*

Target Property: DOVER NH 03820

JOB: 11-GEO-005

UST

SEARCH ID: 111 **DIST/DIR:** 0.12 SE **ELEVATION:** 39 **MAP ID:** 7

NAME:	FISHER BUILDING	REV:	1/11/11
ADDRESS:	42 MAIN ST	ID1:	0115023
	DOVER NH	ID2:	
	STRAFFORD	STATUS:	UST
CONTACT:		PHONE:	
SOURCE:	NH DES		

TOTAL NUMBER OF TANKS: 1

OWNER INFORMATION

OWNER NAME: TIM SHELDON
OWNER ADDRESS: 1 WASHINGTON ST
DOVER NH 03820

SITE TRACKING NUMBER: 199706063

TANK INFORMATION

TANK NUMBER:
STORAGE CAPACITY: 10000 GALLONS SUBSTANCE STORED: #2 HEATING OIL
TANK TYPE: PIPE TYPE: STEEL
DOUBLE WALL TANK: N
DATE INSTALLED:
EMERG SPILL ENCLOSURE INSTALLED:
EMERG OVERFILL ENCLOSURE INSTALLED:
LAST TIGHTNESS TEST DATE:
LINE LEAK DETECTION TEST DATE: 06/04/1997
DATE PERMANENTLY CLOSED: R
PERM CLOSURE ANALYSIS PERFORMED: 06/20/1997
DATE TEMPORARILY CLOSED: 06/20/1997 CLOSURE TYPE: REMOVED

*Environmental FirstSearch
Site Detail Report*

Target Property: DOVER NH 03820

JOB: 11-GEO-005

RCRANLR

SEARCH ID: 34 **DIST/DIR:** 0.12 SW **ELEVATION:** 41 **MAP ID:** 8

NAME:	NISOURCE	REV:	11/10/10
ADDRESS:	HENRY LAW AVE & WASHINGTON ST DOVER NH 03820 STRAFFORD	ID1:	NHD510169923
CONTACT:		ID2:	
SOURCE:	EPA	STATUS:	NLR
		PHONE:	

SITE INFORMATION

CONTACT INFORMATION: PAUL EXNER
300 FRYBERG PARKWAY
WESTBORO MA 01518

PHONE: 4088367275

UNIVERSE INFORMATION:

NAIC INFORMATION

ENFORCEMENT INFORMATION:

VIOLATION INFORMATION:

*Environmental FirstSearch
Site Detail Report*

Target Property: DOVER NH 03820

JOB: 11-GEO-005

UST

SEARCH ID: 114 DIST/DIR: 0.12 NE ELEVATION: 67 MAP ID: 9

NAME:	FRANKLIN PLAZA TRUST	REV:	1/11/11
ADDRESS:	451 CENTRAL AVE	ID1:	0113728
	DOVER NH	ID2:	
	STRAFFORD	STATUS:	UST
CONTACT:		PHONE:	
SOURCE:	NH DES		

TOTAL NUMBER OF TANKS: 1

OWNER INFORMATION

OWNER NAME: FRANKLIN PLAZA TRUST
OWNER ADDRESS: 240 CENTRAL AVE
DOVER NH 03820

SITE TRACKING NUMBER: 199107039

TANK INFORMATION

TANK NUMBER:

STORAGE CAPACITY: 2000 GALLONS SUBSTANCE STORED: #2 HEATING OIL

TANK TYPE: PIPE TYPE: STEEL

DOUBLE WALL TANK: N

DATE INSTALLED:

EMERG SPILL ENCLOSURE INSTALLED:

EMERG OVERFILL ENCLOSURE INSTALLED:

LAST TIGHTNESS TEST DATE:

LINE LEAK DETECTION TEST DATE: 07/01/1991

DATE PERMANENTLY CLOSED: F

PERM CLOSURE ANALYSIS PERFORMED: 07/15/1991

DATE TEMPORARILY CLOSED: 07/15/1991 CLOSURE TYPE: FILLED IN PLACE

Environmental FirstSearch
Site Detail Report

Target Property: DOVER NH 03820

JOB: 11-GEO-005

NFRAP

SEARCH ID: 1 **DIST/DIR:** 0.13 SE **ELEVATION:** 38 **MAP ID:** 10

NAME: CLAROSTAT MFG INC
ADDRESS: MAIN AND WASHINGTON ST
DOVER NH 03820
STRAFFORD

REV: 11/30/10
ID1: NHD001083914
ID2: 0101088
STATUS: NFRAP-NFRAP-N
PHONE:

CONTACT:
SOURCE: EPA

DESCRIPTION:

ACTION/QUALITY AGENCY/RPS START/RAA END
ARCHIVE SITE EPA In-House 3/24/1998

DISCOVERY EPA Fund-Financed 6/1/1981

PRELIMINARY ASSESSMENT EPA Fund-Financed 2/1/1983
LOW PRIORITY FOR FURTHER ASSESSMENT

SITE INSPECTION EPA Fund-Financed 8/23/1989
NFRAP: NO FURTHER REMEDIAL ACTION PLANNED

*Environmental FirstSearch
Site Detail Report*

Target Property:

DOVER NH 03820

JOB: 11-GEO-005

RCRAGN

SEARCH ID: 14 **DIST/DIR:** 0.13 SE **ELEVATION:** 38 **MAP ID:** 10

NAME:	UPSTART PUBLISHING INC	REV:	6/8/02
ADDRESS:	12 PORTLAND ST DOVER NH 03820 STRAFFORD	ID1:	NHD986484277
CONTACT:	BOBBI RAYMOND	ID2:	
SOURCE:	EPA	STATUS:	VGN
		PHONE:	6037495071

SITE INFORMATION

CONTACT INFORMATION: BOBBI RAYMOND
OPERATIONS
12 PORTLAND ST
DOVER NH 03820

PHONE: 6037495071

UNIVERSE NAME:

VGN: GENERATES LESS THAN 100 KG/MONTH OF HAZARDOUS WASTE

SIC INFORMATION:

2731 - MANUFACTURING - BOOK PUBLISHING

ENFORCEMENT INFORMATION:

VIOLATION INFORMATION:

*Environmental FirstSearch
Site Detail Report*

Target Property:

DOVER NH 03820

JOB: 11-GEO-005

RCRAGN

SEARCH ID: 15 **DIST/DIR:** 0.13 SE **ELEVATION:** 38 **MAP ID:** 10

NAME:	URASEAL INC	REV:	11/10/10
ADDRESS:	1 WASHINGTON PL DOVER NH 03820 STRAFFORD	ID1:	NH5986485217
CONTACT:		ID2:	
SOURCE:	EPA	STATUS:	SGN
		PHONE:	

SITE INFORMATION

CONTACT INFORMATION: THOM DAGGETT
1 WASHINGTON PLACE SUITE 204
DOVER NH 038203831

PHONE: 6037491004

CONTACT INFORMATION: THOM DAGGETT
1 WASHINGTON PL SUITE 204
DOVER NH 038203831

PHONE: 6037491004

UNIVERSE INFORMATION:

NAIC INFORMATION

326199 - ALL OTHER PLASTICS PRODUCT MANUFACTURING

ENFORCEMENT INFORMATION:

VIOLATION INFORMATION:

VIOLATION NUMBER: 0001 **RESPONSIBLE:** S - STATE
DETERMINED: 11/25/2003 **DETERMINED BY:** S - STATE
CITATION: Env-Wm 509.02(b)
RESOLVED: 1/12/2004
TYPE: PREPARDNESS AND PREVENTION

VIOLATION NUMBER: 0002 **RESPONSIBLE:** S - STATE
DETERMINED: 11/25/2003 **DETERMINED BY:** S - STATE
CITATION: Env-Wm 509.02(a)(5)
RESOLVED: 1/12/2004
TYPE: YCONTINGENCY PLAN

VIOLATION NUMBER: 0003 **RESPONSIBLE:** S - STATE
DETERMINED: 11/25/2003 **DETERMINED BY:** S - STATE
CITATION: Env-Wm 509.02(a)(2)
RESOLVED: 1/12/2004
TYPE: PERSONNEL TRAINING RECORDS

HAZARDOUS WASTE INFORMATION:

The following spent non-halogenated solvents: toluene, methyl ethyl ketone, carbon disulfide, isobutanol, pyridine, benzene, 2-ethoxyethanol, and 2-nitropropane; all spent solvent mixtures/blends containing, before use, a total of ten percent or more (by ignitable waste

The following spent non-halogenated solvents: Xylene, acetone, ethyl acetate, ethyl benzene, ethyl ether, methyl isobutyl ketone, n-butyl alcohol, cyclohexanone, and methanol; all spent solvent mixtures/ blends containing, before use, only the above spent Mercury

*Environmental FirstSearch
Site Detail Report*

Target Property:

DOVER NH 03820

JOB: 11-GEO-005

RCRANLR

SEARCH ID: 23 **DIST/DIR:** 0.13 SE **ELEVATION:** 38 **MAP ID:** 10

NAME:	CLAROSTAT MFG CO INC	REV:	4/21/10
ADDRESS:	MAIN AND WASHINGTON ST DOVER NH 03820 STRAFFORD	ID1:	NHD001083914
CONTACT:		ID2:	
SOURCE:	EPA	STATUS:	NLR
		PHONE:	

SITE INFORMATION

CONTACT INFORMATION: ARNOLD TARR
12055 ROJAS DR
EL PASO TX 79936

PHONE: 6037421120

CONTACT INFORMATION: PATRYCIA BARNARD
1600 WEST PLANO PARKWAY
PLANO TX 75075

PHONE: 2144221844

UNIVERSE INFORMATION:

NAIC INFORMATION

334419 - OTHER ELECTRONIC COMPONENT MANUFACTURING
334415 - ELECTRONIC RESISTOR MANUFACTURING
334515 - INSTRUMENT MANUFACTURING FOR MEASURING AND TESTING ELECTRICITY AND ELECTRICAL SIGNALS
334514 - TOTALIZING FLUID METER AND COUNTING DEVICE MANUFACTURING

ENFORCEMENT INFORMATION:

AGENCY: S - STATE **DATE:** 4/24/1984
TYPE: 310 - FINAL 3008(A) COMPLIANCE ORDER

AGENCY: S - STATE **DATE:** 4/24/1984
TYPE: 310 - FINAL 3008(A) COMPLIANCE ORDER

VIOLATION INFORMATION:

VIOLATION NUMBER: 0001 **RESPONSIBLE:** S - STATE
DETERMINED: 3/29/1984 **DETERMINED BY:** S - STATE
CITATION:
RESOLVED: 5/25/1984
TYPE: GENERATOR-ALL REQUIREMENTS (OVERSIGHT)

HAZARDOUS WASTE INFORMATION:

The following spent non-halogenated solvents: toluene, methyl ethyl ketone, carbon disulfide, isobutanol, pyridine, benzene, 2-ethoxyethanol, and 2-nitropropane; all spent solvent mixtures/blends containing, before use, a total of ten percent or more (by Corrosive waste
The following spent non-halogenated solvents: Xylene, acetone, ethyl acetate, ethyl benzene, ethyl ether, methyl isobutyl ketone, n-butyl alcohol, cyclohexanone, and methanol; all spent solvent mixtures/ blends containing, before use, only the above spent
Wastewater treatment sludges from electroplating operations except from the following processes: (1) sulfuric acid anodizing of aluminum; (2) tin plating on carbon steel; (3) zinc plating (segregated basis) on carbon steel; (4) aluminum or zinc-aluminum p

*Environmental FirstSearch
Site Detail Report*

Target Property:

DOVER NH 03820

JOB: 11-GEO-005

RCRANLR

SEARCH ID: 44 **DIST/DIR:** 0.13 SE **ELEVATION:** 38 **MAP ID:** 10

NAME: UPSTART PUBLISHING INC
ADDRESS: 12 PORTLAND ST
DOVER NH 03820
STRAFFORD

REV: 11/10/10
ID1: NHD986484277
ID2:
STATUS: NLR
PHONE:

CONTACT:
SOURCE: EPA

SITE INFORMATION

CONTACT INFORMATION: BOBBI RAYMOND
12 PORTLAND ST
DOVER NH 03820

PHONE: 6037495071

UNIVERSE INFORMATION:

NAIC INFORMATION

51113 - BOOK PUBLISHERS

ENFORCEMENT INFORMATION:

VIOLATION INFORMATION:

HAZARDOUS WASTE INFORMATION:

Silver

*Environmental FirstSearch
Site Detail Report*

Target Property: DOVER NH 03820

JOB: 11-GEO-005

RCRANLR

SEARCH ID: 29 **DIST/DIR:** 0.13 SW **ELEVATION:** 45 **MAP ID:** 11

NAME:	FOSTERS DAILY DEMOCRAT	REV:	11/10/10
ADDRESS:	333 CENTRAL AVE DOVER NH 03820 STRAFFORD	ID1:	NHD510111180
CONTACT:		ID2:	
SOURCE:	EPA	STATUS:	NLR
		PHONE:	

SITE INFORMATION

CONTACT INFORMATION: CAROL SMITH
333 CENTRAL AVE
DOVER NH 03820

PHONE: 6037424455

UNIVERSE INFORMATION:

NAIC INFORMATION

ENFORCEMENT INFORMATION:

VIOLATION INFORMATION:

*Environmental FirstSearch
Site Detail Report*

Target Property:

DOVER NH 03820

JOB: 11-GEO-005

UST

SEARCH ID: 113 **DIST/DIR:** 0.13 SW **ELEVATION:** 45 **MAP ID:** 11

NAME: FOSTERS DAILY DEMOCRAT
ADDRESS: 333 CENTRAL AVE
DOVER NH
STRAFFORD

REV: 1/11/11
ID1: 0115065
ID2:
STATUS: UST
PHONE:

CONTACT:
SOURCE: NH DES

TOTAL NUMBER OF TANKS: 1

OWNER INFORMATION

OWNER NAME: FOSTERS DAILY DEMOCRAT
OWNER ADDRESS: 333 CENTRAL AVE
DOVER NH 03820

SITE TRACKING NUMBER: 199712094

TANK INFORMATION

TANK NUMBER:
STORAGE CAPACITY: 2000 GALLONS SUBSTANCE STORED: #2 HEATING OIL
TANK TYPE: PIPE TYPE: STEEL
DOUBLE WALL TANK: N
DATE INSTALLED:
EMERG SPILL ENCLOSURE INSTALLED:
EMERG OVERFILL ENCLOSURE INSTALLED:
LAST TIGHTNESS TEST DATE:
LINE LEAK DETECTION TEST DATE: 11/04/1997
DATE PERMANENTLY CLOSED: F
PERM CLOSURE ANALYSIS PERFORMED: 12/22/1997
DATE TEMPORARILY CLOSED: 12/22/1997 CLOSURE TYPE: FILLED IN PLACE

*Environmental FirstSearch
Site Detail Report*

Target Property: DOVER NH 03820

JOB: 11-GEO-005

UST

SEARCH ID: 110 **DIST/DIR:** 0.13 SE **ELEVATION:** 25 **MAP ID:** 12

NAME:	DOVER RECREATION CENTER	REV:	1/11/11
ADDRESS:	WASHINGTON ST DOVER NH	ID1:	0330107
CONTACT:		ID2:	
SOURCE:	NH DES	STATUS:	UST
		PHONE:	

TOTAL NUMBER OF TANKS: 1

OWNER INFORMATION
OWNER NAME: CITY OF DOVER
OWNER ADDRESS: 288 CENTRAL AVE
DOVER NH 03820

SITE TRACKING NUMBER: 198603085

TANK INFORMATION

TANK NUMBER:
STORAGE CAPACITY: 6200 GALLONS SUBSTANCE STORED: #2 HEATING OIL
TANK TYPE: PIPE TYPE: UNKNOWN
DOUBLE WALL TANK: N
DATE INSTALLED:
EMERG SPILL ENCLOSURE INSTALLED:
EMERG OVERFILL ENCLOSURE INSTALLED:
LAST TIGHTNESS TEST DATE:
LINE LEAK DETECTION TEST DATE: 09/01/1988
DATE PERMANENTLY CLOSED: F
PERM CLOSURE ANALYSIS PERFORMED:
DATE TEMPORARILY CLOSED: CLOSURE TYPE: FILLED IN PLACE

Environmental FirstSearch
Site Detail Report

Target Property:

DOVER NH 03820

JOB: 11-GEO-005

UST

SEARCH ID: 116 **DIST/DIR:** 0.13 NE **ELEVATION:** 61 **MAP ID:** 13

NAME: JANETOS SHOPPING PLAZA
ADDRESS: MAIN ST
DOVER NH

REV: 1/11/11
ID1: 0113491
ID2:
STATUS: UST
PHONE:

CONTACT:
SOURCE: NH DES

TOTAL NUMBER OF TANKS: 2

OWNER INFORMATION
OWNER NAME: BIG J CORPORATION
OWNER ADDRESS: PO BOX 857
DOVER NH 03820

SITE TRACKING NUMBER: 198605477

TANK INFORMATION

TANK NUMBER:
STORAGE CAPACITY: 10000 GALLONS SUBSTANCE STORED: #2 HEATING OIL
TANK TYPE: PIPE TYPE: STEEL
DOUBLE WALL TANK: N
DATE INSTALLED:
EMERG SPILL ENCLOSURE INSTALLED:
EMERG OVERFILL ENCLOSURE INSTALLED:
LAST TIGHTNESS TEST DATE:
LINE LEAK DETECTION TEST DATE: 09/01/1986
DATE PERMANENTLY CLOSED: R
PERM CLOSURE ANALYSIS PERFORMED:
DATE TEMPORARILY CLOSED: CLOSURE TYPE: REMOVED

TANK NUMBER:
STORAGE CAPACITY: 10000 GALLONS SUBSTANCE STORED: #2 HEATING OIL
TANK TYPE: PIPE TYPE: STEEL
DOUBLE WALL TANK: N
DATE INSTALLED:
EMERG SPILL ENCLOSURE INSTALLED:
EMERG OVERFILL ENCLOSURE INSTALLED:
LAST TIGHTNESS TEST DATE:
LINE LEAK DETECTION TEST DATE: 09/01/1986
DATE PERMANENTLY CLOSED: R
PERM CLOSURE ANALYSIS PERFORMED:
DATE TEMPORARILY CLOSED: CLOSURE TYPE: REMOVED

*Environmental FirstSearch
Site Detail Report*

Target Property: DOVER NH 03820

JOB: 11-GEO-005

RCRANLR

SEARCH ID: 25 **DIST/DIR:** 0.14 NW **ELEVATION:** 70 **MAP ID:** 14

NAME:	DAYS INN	REV:	11/10/10
ADDRESS:	481 CENTRAL AVE	ID1:	NHD510188733
	DOVER NH 03820	ID2:	
	STRAFFORD	STATUS:	NLR
CONTACT:		PHONE:	
SOURCE:	EPA		

SITE INFORMATION

CONTACT INFORMATION: BOB DEVOY
481 CENTRAL AVE
DOVER NH 03820

PHONE: 6037679901

UNIVERSE INFORMATION:

NAIC INFORMATION

ENFORCEMENT INFORMATION:

VIOLATION INFORMATION:

*Environmental FirstSearch
Site Detail Report*

Target Property:

DOVER NH 03820

JOB: 11-GEO-005

UST

SEARCH ID: 107 **DIST/DIR:** 0.14 NW **ELEVATION:** 70 **MAP ID:** 14

NAME:	DOVER DAYS INN	REV:	1/11/11
ADDRESS:	481 CENTRAL AVE	ID1:	0115693
	DOVER NH	ID2:	
	STRAFFORD	STATUS:	UST
CONTACT:		PHONE:	
SOURCE:	NH DES		

TOTAL NUMBER OF TANKS: 1

OWNER INFORMATION
OWNER NAME: MARK FOSTER
OWNER ADDRESS: PO BOX 70
YORK HARBOR ME 03911

SITE TRACKING NUMBER: 200506019

TANK INFORMATION

TANK NUMBER:
STORAGE CAPACITY: 650 GALLONS SUBSTANCE STORED: GASOLINE
TANK TYPE: PIPE TYPE: UNKNOWN
DOUBLE WALL TANK: N
DATE INSTALLED:
EMERG SPILL ENCLOSURE INSTALLED:
EMERG OVERFILL ENCLOSURE INSTALLED:
LAST TIGHTNESS TEST DATE:
LINE LEAK DETECTION TEST DATE: 04/25/2005
DATE PERMANENTLY CLOSED: R
PERM CLOSURE ANALYSIS PERFORMED: 06/09/2005
DATE TEMPORARILY CLOSED: 06/09/2005 CLOSURE TYPE: REMOVED

*Environmental FirstSearch
Site Detail Report*

Target Property: DOVER NH 03820

JOB: 11-GEO-005

RCRANLR

SEARCH ID: 26 **DIST/DIR:** 0.14 SE **ELEVATION:** 28 **MAP ID:** 15

NAME:	DOVER MACHINE & TOOL	REV:	11/10/10
ADDRESS:	51 WASHINGTON ST DOVER NH 03820 STRAFFORD	ID1:	NHD510051238
CONTACT:		ID2:	
SOURCE:	EPA	STATUS:	NLR
		PHONE:	

SITE INFORMATION

CONTACT INFORMATION: STEVE HANSON
25 INTERSTATE RD
SOMERSWORTH NH 03878

PHONE: 6036926097

UNIVERSE INFORMATION:

NAIC INFORMATION

ENFORCEMENT INFORMATION:

VIOLATION INFORMATION:

*Environmental FirstSearch
Site Detail Report*

Target Property: DOVER NH 03820

JOB: 11-GEO-005

RCRANLR

SEARCH ID: 39 **DIST/DIR:** 0.14 SE **ELEVATION:** 28 **MAP ID:** 15

NAME:	SECURITY HEELCO	REV:	11/10/10
ADDRESS:	51 WASHINGTON ST DOVER NH 03820 STRAFFORD	ID1:	NHD980523963
CONTACT:		ID2:	
SOURCE:	EPA	STATUS:	NLR
		PHONE:	

SITE INFORMATION

CONTACT INFORMATION: HEELCO SECURITY
51 WASHINGTON ST
DOVER NH 03820

PHONE: 6035551212

UNIVERSE INFORMATION:

NAIC INFORMATION

ENFORCEMENT INFORMATION:

VIOLATION INFORMATION:

*Environmental FirstSearch
Site Detail Report*

Target Property:

DOVER NH 03820

JOB: 11-GEO-005

ERNS

SEARCH ID: 48 **DIST/DIR:** 0.14 SE **ELEVATION:** 28 **MAP ID:** 15

NAME:	DOVER MILLS PARTNERSHIP	REV:	7/1/1992
ADDRESS:	51 WASHINGTON ST DOVER NH STRAFFORD	ID1:	271898
CONTACT:		ID2:	
SOURCE:	EPA	STATUS:	FIXED FACILITY
		PHONE:	

SPILL INFORMATION

DATE OF SPILL: 7/1/1992 TIME OF SPILL: 1000

PRODUCT RELEASED (1): OIL, FUEL: NO. 6
QUANTITY (1): 0
UNITS (1): UNK

PRODUCT RELEASED (2):
QUANTITY (2):
UNITS (2):

PRODUCT RELEASED (3):
QUANTITY (3):
UNITS (3):

MEDIUM/MEDIA AFFECTED

AIR: NO GROUNDWATER: NO
LAND: NO FIXED FACILITY: NO
WATER: YES OTHER: NO
WATERBODY AFFECTED BY RELEASE: COCHECO RIVER>PISCATAQUA>ATLANTIC

CAUSE OF RELEASE

DUMPING: NO EQUIPMENT FAILURE: NO
NATURAL PHENOMENON: NO OPERATOR ERROR: NO
OTHER CAUSE: NO TRANSP. ACCIDENT: NO
UNKNOWN: NO

ACTIONS TAKEN: DEPLOYED BOOMS/SORBENTS DEPLOYED

RELEASE DETECTION: STEAM HEATING PLANT/RESIDUAL FROM A PREVIOUS LEAK THAT OCCURED 4 YEARS AGO SHEEN SIZE:3 X
UNKNOWN LENGTH,RAINBOW
MISC. NOTES:

DISCHARGER INFORMATION

DISCHARGER ID: 271898 DUN & BRADSTREET #:
TYPE OF DISCHARGER: PRIVATE ENTERPRISE
NAME OF DISCHARGER: DOVER MILLS PARTNERSHIP
ADDRESS: 500 MARKET ST 2C
PORTSMOUTH NH 03081

*Environmental FirstSearch
Site Detail Report*

Target Property: DOVER NH 03820

JOB: 11-GEO-005

ERNS

SEARCH ID: 49 **DIST/DIR:** 0.14 SE **ELEVATION:** 28 **MAP ID:** 15

NAME:	IRVING OIL CORP	REV:	01-20-98
ADDRESS:	RTE 155 (KNOX MARSH ROAD) DOVER NH 03820 STRAFFORD	ID1:	481184
CONTACT:		ID2:	
SOURCE:	EPA	STATUS:	UNKNOWN
		PHONE:	

CERCLIS (Y/N):

MAT: BTEX QUANT: 1 UNKNOWN

LOCATION: RTE 155 (KNOX MARSH ROAD)
CITY: BANGOR ME 04402 REPORTED: 01/18/96

SOURCE: UNKNOWN MEDIUM: AIR
DEWATERING ACTIVITIES
CAUSE: UNKNOWN

ACT: ISSUED NPDES PERMIT EXCLUSION
BY:

*Environmental FirstSearch
Site Detail Report*

Target Property: DOVER NH 03820

JOB: 11-GEO-005

ERNS

SEARCH ID: 50 **DIST/DIR:** 0.14 SE **ELEVATION:** 28 **MAP ID:** 15

NAME:		REV:	12-13-93
ADDRESS:	500 MARKET - 2C ST DOVER NH 03820 STRAFFORD	ID1:	D21181
CONTACT:		ID2:	
SOURCE:	EPA	STATUS:	FIX FAC
		PHONE:	603-431-0700

CERCLIS (Y/N):

MAT: OILS,FUEL:#6 QUANT: 1.00 UNKNOWN

LOCATION: 51 WASHINGTON ST. COCHECO RIVER
CITY: PORTSMOUTH NH 03081 REPORTED: 19920701

SOURCE: FIX FAC MEDIUM: WATER
STEAM HEATING PLANT
CAUSE: UNKNOWN
RESIDUAL FROM 4 YR. OLD SPILL.

ACT: BOOMS & SORBENTS DEPLOYED.
BY: NH EMERGENCY MGMT. AGENCY/LEE KIMBALL

*Environmental FirstSearch
Site Detail Report*

Target Property: DOVER NH 03820

JOB: 11-GEO-005

SPILLS

SEARCH ID: 98 **DIST/DIR:** 0.14 SE **ELEVATION:** 28 **MAP ID:** 15

NAME: LIBERTY MUTUAL BLDG.
ADDRESS: MAIN ST
DOVER NH
STRAFFORD

REV: 01/01/98
ID1: 95-129
ID2:
STATUS:
PHONE:

CONTACT:
SOURCE:

DATE OF SPILL: 4/18/95 TIME OF SPILL: 500

CHEMICAL SPILLED: Unk HAZARD: Unk
AMOUNT SPILLED: Unk TYPE OF SITE: Fixed

*Environmental FirstSearch
Site Detail Report*

Target Property: DOVER NH 03820

JOB: 11-GEO-005

SPILLS

SEARCH ID: 99 **DIST/DIR:** 0.14 SE **ELEVATION:** 28 **MAP ID:** 15

NAME: LIBERTY MUTUAL INSURANCE
ADDRESS: (POSSIBLE ANTHRAX)
DOVER NH
STRAFFORD

REV: 12/27/01
ID1: NHSP-0102-0017
ID2:
STATUS: FIXED
PHONE:

CONTACT:
SOURCE:

DATE OF SPILL: 10/15/2001 TIME OF SPILL: 1110

CHEMICAL SPILLED: WHITE GRANULAR HAZARD: UNK
AMOUNT SPILLED: Unk UNK TYPE OF SITE: FIXED

*Environmental FirstSearch
Site Detail Report*

Target Property: DOVER NH 03820

JOB: 11-GEO-005

SPILLS

SEARCH ID: 101 **DIST/DIR:** 0.14 SE **ELEVATION:** 28 **MAP ID:** 15

NAME:	OLD MILL AT RIVER	REV:	01/01/98
ADDRESS:	WASHINGTON ST	ID1:	95-130
	DOVER NH	ID2:	
	STRAFFORD	STATUS:	
CONTACT:		PHONE:	
SOURCE:			

DATE OF SPILL: 4/18/95 **TIME OF SPILL:**

CHEMICAL SPILLED: Paints/Oils **HAZARD:** Flammable
AMOUNT SPILLED: Unk Unk **TYPE OF SITE:** Fixed

*Environmental FirstSearch
Site Detail Report*

Target Property:

DOVER NH 03820

JOB: 11-GEO-005

RCRAGN

SEARCH ID: 12 **DIST/DIR:** 0.15 SW **ELEVATION:** 58 **MAP ID:** 16

NAME: ROBBINS AUTO PARTS INC
ADDRESS: 110 WASHINGTON ST
 DOVER NH 03820
 STRAFFORD
CONTACT: GARY SIMMONS
SOURCE: EPA

REV: 10-19-93
ID1: NHD092747586
ID2:
STATUS: SGN
PHONE: 603-742-2880

ADDRESS: 116 WASHINGTON ST NOTIFIED: 10-20-88
DOVER NH 03820 PART A:

ACTIVITIES: SG : GENERATES 100-1000 KG/MONTH OF HAZARDOUS WASTE

CM+E LIST: VIOL DATE: AGENCY: UPDATED: 11-10-98
RAATS: ACTION DATE: DOCKET: UPDATED: 06-24-96

VIOL:
NUM:
ENF:
DATE: ASSESS: SETTLE:

*Environmental FirstSearch
Site Detail Report*

Target Property:

DOVER NH 03820

JOB: 11-GEO-005

RCRAGN

SEARCH ID: 13 **DIST/DIR:** 0.15 SW **ELEVATION:** 58 **MAP ID:** 16

NAME: ROBBINS AUTO PARTS INC
ADDRESS: 110 WASHINGTON ST
DOVER NH 03820
STRAFFORD

REV: 4/21/10
ID1: NHD982747586
ID2:
STATUS: VGN
PHONE:

CONTACT:
SOURCE: EPA

CT MANIFEST INFORMATION

MANIFEST ID	SHIPPED	TSD ID	TRANS ID	QTY	MATERIAL
CTF0957139	10/09/2000	CTD021816889	CTD021816889	0355 G	ENV. HAZARDOUS SUBSTANCE LIQUID NOS
CTF1062382	12/26/2003	CTD021816889	CTD021816889	0165 G	HAZARDOUS WASTE, LIQUID, N.O.S.

*Environmental FirstSearch
Site Detail Report*

Target Property:

DOVER NH 03820

JOB: 11-GEO-005

RCRANLR

SEARCH ID: 36 **DIST/DIR:** 0.15 SW **ELEVATION:** 58 **MAP ID:** 16

NAME: ROBBINS AUTO PARTS
ADDRESS: 110 WASHINGTON ST
DOVER NH 03820
STRAFFORD

REV: 11/10/10
ID1: NHD982747586
ID2:
STATUS: NLR
PHONE:

CONTACT:
SOURCE: EPA

CONTACT INFORMATION:
ROBERT WEISNER
6037422880

UNIVERSE INFORMATION:

GOVERNMENT PERFORMANCE AND RESULTS ACT (GPRA)
GPRA CA BASELINE UNIVERSE: NO
GPRA CA 2008: NO

SUBJECT TO CORRECTIVE ACTION (SUBJCA)

SUBJCA: NO
SUBJCA TSD 3004: NO
SUBJCA NON TSD: NO
SUBJCA TSD DISCRETION: NO

PERMIT WORKLOAD: ----
CLOSURE WORKLOAD: ----
POST CLOSURE WORKLOAD: ----

PERMITTING /CLOSURE/POST-CLOSURE PROGRESS: ----

CORRECTIVE ACTION WORKLOAD: NO
GENERATOR STATUS: NO
TRANSPORTER: NO
UNIVERSAL WASTE: NO
RECYCLER: NO
USED OIL: NO
IMPORTER: NO
MIXED WASTE GENERATOR: NO
ONSITE BURNER EXEMPT: NO
FURNACE EXEMPTION: NO
UNDERGROUND INJECTION: NO

NAIC 1: Motor Vehicle Supplies and New Parts Merchant Wholesalers
NAIC 2:
NAIC 3:
NAIC 4:

*Environmental FirstSearch
Site Detail Report*

Target Property: DOVER NH 03820

JOB: 11-GEO-005

UST

SEARCH ID: 151 **DIST/DIR:** 0.15 SE **ELEVATION:** 26 **MAP ID:** 17

NAME:	STEAM PLANT (FR. PEARSONS)	REV:	1/11/11
ADDRESS:	52 WASHINGTON ST	ID1:	0110137
	DOVER NH	ID2:	
	STRAFFORD	STATUS:	UST
CONTACT:		PHONE:	
SOURCE:	NH DES		

TOTAL NUMBER OF TANKS: 1

OWNER INFORMATION

OWNER NAME: DOVER MILLS PARTNERSHIP
OWNER ADDRESS: 100 MAIN ST
DOVER NH 03820

SITE TRACKING NUMBER: 198907014

TANK INFORMATION

TANK NUMBER:
STORAGE CAPACITY: 20000 GALLONS SUBSTANCE STORED: #6 HEATING OIL
TANK TYPE: PIPE TYPE: UNKNOWN
DOUBLE WALL TANK: N
DATE INSTALLED:
EMERG SPILL ENCLOSURE INSTALLED:
EMERG OVERFILL ENCLOSURE INSTALLED:
LAST TIGHTNESS TEST DATE:
LINE LEAK DETECTION TEST DATE: 04/01/1989
DATE PERMANENTLY CLOSED: R
PERM CLOSURE ANALYSIS PERFORMED:
DATE TEMPORARILY CLOSED: CLOSURE TYPE: REMOVED

*Environmental FirstSearch
Site Detail Report*

Target Property: DOVER NH 03820

JOB: 11-GEO-005

STATE

SEARCH ID: 86 **DIST/DIR:** 0.16 NW **ELEVATION:** 70 **MAP ID:** 18

NAME: STATION HOUSE RESTAURANT
ADDRESS: 487 CENTRAL AVE
DOVER NH
STRAFFORD

REV: 1/11/11
ID1: 200807032
ID2:
STATUS: GW HAZ INV - CLOSED
PHONE:

CONTACT:
SOURCE: NH DES

PERMITS: 0
PROJECT TYPE: ON PREM US
PROJECT MANAGER: CLOSED

*Environmental FirstSearch
Site Detail Report*

Target Property: DOVER NH 03820

JOB: 11-GEO-005

SPILLS

SEARCH ID: 100 **DIST/DIR:** 0.16 SW **ELEVATION:** 60 **MAP ID:** 19

NAME: MIDAS AUTO PARTS
ADDRESS: 116 WASHINGTON ST
DOVER NH
STRAFFORD

REV: 12/31/03
ID1: NHSP-0204-1-316
ID2: 1-316
STATUS: FIXED
PHONE:

CONTACT:
SOURCE:

DETAILS NOT AVAILABLE

*Environmental FirstSearch
Site Detail Report*

Target Property: DOVER NH 03820

JOB: 11-GEO-005

UST

SEARCH ID: 149 **DIST/DIR:** 0.16 NW **ELEVATION:** 70 **MAP ID:** 20

NAME:	MERCHANTS NATIONAL BANK	REV:	1/11/11
ADDRESS:	488 CENTRAL AVE	ID1:	0112603
	DOVER NH	ID2:	
	STRAFFORD	STATUS:	UST
CONTACT:		PHONE:	
SOURCE:	NH DES		

TOTAL NUMBER OF TANKS: 1

OWNER INFORMATION

OWNER NAME: MERCHANTS NATIONAL BANK
OWNER ADDRESS: PO BOX 60
DOVER NH 03820

SITE TRACKING NUMBER: 198605402

TANK INFORMATION

TANK NUMBER:

STORAGE CAPACITY: 2000 GALLONS SUBSTANCE STORED: #2 HEATING OIL

TANK TYPE: PIPE TYPE: STEEL

DOUBLE WALL TANK: N

DATE INSTALLED:

EMERG SPILL ENCLOSURE INSTALLED:

EMERG OVERFILL ENCLOSURE INSTALLED:

LAST TIGHTNESS TEST DATE:

LINE LEAK DETECTION TEST DATE: 07/23/1997

DATE PERMANENTLY CLOSED: R

PERM CLOSURE ANALYSIS PERFORMED: 09/24/1997

DATE TEMPORARILY CLOSED: 09/24/1997 CLOSURE TYPE: REMOVED

*Environmental FirstSearch
Site Detail Report*

Target Property:

DOVER NH 03820

JOB: 11-GEO-005

LUST

SEARCH ID: 128 **DIST/DIR:** 0.16 NW **ELEVATION:** 68 **MAP ID:** 21

NAME: ST. MARY CHURCH
ADDRESS: 25 3RD ST
DOVER NH
STRAFFORD

REV: 1/11/11
ID1: 198904008
ID2:
STATUS: CLOSED
PHONE:

CONTACT:
SOURCE: NHDES

SITE INFORMATION

PERMITS: 0
WORKLOAD PRIORITY:
RISK LEVEL: RISK LEVEL: 8 NO SOURCES/ NO AGQ VIOLATIONS - REME
PROJECT MANAGER: CLOSED
PROJECT TYPE: LUST

SITE INFORMATION

PERMITS: 0
WORKLOAD PRIORITY:
RISK LEVEL: RISK LEVEL: 8 NO SOURCES/ NO AGQ VIOLATIONS - REME
PROJECT MANAGER: CLOSED
PROJECT TYPE: LUST

SITE INFORMATION

PERMITS: 0
WORKLOAD PRIORITY:
RISK LEVEL: RISK LEVEL: 8 NO SOURCES/ NO AGQ VIOLATIONS - REME
PROJECT MANAGER: CLOSED
PROJECT TYPE: LUST

SITE INFORMATION

PERMITS: 0
WORKLOAD PRIORITY:
RISK LEVEL: RISK LEVEL: 8 NO SOURCES/ NO AGQ VIOLATIONS - REME
PROJECT MANAGER: CLOSED
PROJECT TYPE: LUST

SITE INFORMATION

PERMITS: 0
WORKLOAD PRIORITY:
RISK LEVEL: RISK LEVEL: 8 NO SOURCES/ NO AGQ VIOLATIONS - REME
PROJECT MANAGER: CLOSED
PROJECT TYPE: LUST

SITE INFORMATION

PERMITS: 0
WORKLOAD PRIORITY:
RISK LEVEL: RISK LEVEL: 8 NO SOURCES/ NO AGQ VIOLATIONS - REME
PROJECT MANAGER: CLOSED
PROJECT TYPE: LUST

SITE INFORMATION

PERMITS: 0
WORKLOAD PRIORITY:
RISK LEVEL: RISK LEVEL: 8 NO SOURCES/ NO AGQ VIOLATIONS - REME
PROJECT MANAGER: CLOSED
PROJECT TYPE: LUST

SITE INFORMATION

PERMITS: 0

- Continued on next page -

*Environmental FirstSearch
Site Detail Report*

Target Property:

DOVER NH 03820

JOB: 11-GEO-005

LUST

SEARCH ID: 128 **DIST/DIR:** 0.16 NW **ELEVATION:** 68 **MAP ID:** 21

NAME:	ST. MARY CHURCH	REV:	1/11/11
ADDRESS:	25 3RD ST	ID1:	198904008
	DOVER NH	ID2:	
	STRAFFORD	STATUS:	CLOSED
CONTACT:		PHONE:	
SOURCE:	NHDES		

WORKLOAD PRIORITY:
RISK LEVEL: RISK LEVEL: 8 NO SOURCES/ NO AGQ VIOLATIONS - REME
PROJECT MANAGER: CLOSED
PROJECT TYPE: LUST

SITE INFORMATION

PERMITS: 0
WORKLOAD PRIORITY:
RISK LEVEL: RISK LEVEL: 8 NO SOURCES/ NO AGQ VIOLATIONS - REME
PROJECT MANAGER: CLOSED
PROJECT TYPE: LUST

SITE INFORMATION

PERMITS: 0
WORKLOAD PRIORITY:
RISK LEVEL: RISK LEVEL: 8 NO SOURCES/ NO AGQ VIOLATIONS - REME
PROJECT MANAGER: CLOSED
PROJECT TYPE: LUST

SITE INFORMATION

PERMITS: 0
WORKLOAD PRIORITY:
RISK LEVEL: RISK LEVEL: 8 NO SOURCES/ NO AGQ VIOLATIONS - REME
PROJECT MANAGER: CLOSED
PROJECT TYPE: LUST

SITE INFORMATION

PERMITS: 0
WORKLOAD PRIORITY:
RISK LEVEL: RISK LEVEL: 8 NO SOURCES/ NO AGQ VIOLATIONS - REME
PROJECT MANAGER: CLOSED
PROJECT TYPE: LUST

SITE INFORMATION

PERMITS: 0
WORKLOAD PRIORITY:
RISK LEVEL: RISK LEVEL: 8 NO SOURCES/ NO AGQ VIOLATIONS - REME
PROJECT MANAGER: CLOSED
PROJECT TYPE: LUST

SITE INFORMATION

PERMITS: 0
WORKLOAD PRIORITY: WLP: 3
RISK LEVEL: RISK LEVEL: 8
PROJECT MANAGER: CLOSED
PROJECT TYPE: LUST

SITE INFORMATION

PERMITS: 0
WORKLOAD PRIORITY: WLP: 3
RISK LEVEL: RISK LEVEL: 8

- Continued on next page -

*Environmental FirstSearch
Site Detail Report*

Target Property:

DOVER NH 03820

JOB: 11-GEO-005

LUST

SEARCH ID: 128 **DIST/DIR:** 0.16 NW **ELEVATION:** 68 **MAP ID:** 21

NAME:	ST. MARY CHURCH	REV:	1/11/11
ADDRESS:	25 3RD ST	ID1:	198904008
	DOVER NH	ID2:	
	STRAFFORD	STATUS:	CLOSED
CONTACT:		PHONE:	
SOURCE:	NHDES		

PROJECT TYPE: LUST

SITE INFORMATION

PERMITS: 0
WORKLOAD PRIORITY: WLP: 3
RISK LEVEL: RISK LEVEL: 8
PROJECT MANAGER: CLOSED
PROJECT TYPE: LUST

SITE INFORMATION

PERMITS: 0
WORKLOAD PRIORITY:
RISK LEVEL: RISK LEVEL: 8 NO SOURCES/ NO AGQ VIOLATIONS - REME
PROJECT MANAGER: CLOSED
PROJECT TYPE: LUST

SITE INFORMATION

PERMITS: 0
WORKLOAD PRIORITY:
RISK LEVEL: RISK LEVEL: 8 NO SOURCES/ NO AGQ VIOLATIONS - REME
PROJECT MANAGER: CLOSED
PROJECT TYPE: LUST

SITE INFORMATION

PERMITS: 0
WORKLOAD PRIORITY:
RISK LEVEL: RISK LEVEL: 8 NO SOURCES/ NO AGQ VIOLATIONS - REME
PROJECT MANAGER: CLOSED
PROJECT TYPE: LUST

SITE INFORMATION

PERMITS: 0
WORKLOAD PRIORITY:
RISK LEVEL: RISK LEVEL: 8 NO SOURCES/ NO AGQ VIOLATIONS - REME
PROJECT MANAGER: CLOSED
PROJECT TYPE: LUST

SITE INFORMATION

PERMITS: 0
WORKLOAD PRIORITY:
RISK LEVEL:
PROJECT MANAGER: CLOSED
PROJECT TYPE: LUST

SITE INFORMATION

PERMITS: 0
WORKLOAD PRIORITY:
RISK LEVEL: RISK LEVEL: 8 NO SOURCES/ NO AGQ VIOLATIONS - REME
PROJECT MANAGER: CLOSED

- More Details Exist For This Site; Max Page Limit Reached -

*Environmental FirstSearch
Site Detail Report*

Target Property: DOVER NH 03820

JOB: 11-GEO-005

RCRAGN

SEARCH ID: 4 **DIST/DIR:** 0.17 SW **ELEVATION:** 59 **MAP ID:** 22

NAME:	BELKNAP DENTAL ASSOCIATES	REV:	6/8/02
ADDRESS:	125 WASHINGTON ST DOVER NH 03820 STRAFFORD	ID1:	NHD986471639
CONTACT:	KELLY LEVY	ID2:	
SOURCE:	EPA	STATUS:	VGN
		PHONE:	6037424735

SITE INFORMATION

CONTACT INFORMATION: KELLY LEVY
OFFICE MGR
125 WASHINGTON ST
DOVER NH 03820

PHONE: 6037424735

UNIVERSE NAME:

VGN: GENERATES LESS THAN 100 KG/MONTH OF HAZARDOUS WASTE

SIC INFORMATION:

8021 - SERVICES - OFFICES AND CLINICS OF DENTISTS

ENFORCEMENT INFORMATION:

VIOLATION INFORMATION:

*Environmental FirstSearch
Site Detail Report*

Target Property: DOVER NH 03820

JOB: 11-GEO-005

RCRANLR

SEARCH ID: 17 **DIST/DIR:** 0.17 SW **ELEVATION:** 59 **MAP ID:** 22

NAME: BELKNAP DENTAL ASSOCIATES
ADDRESS: 125 WASHINGTON ST
DOVER NH 03820
STRAFFORD

REV: 11/10/10
ID1: NHD986471639
ID2:
STATUS: NLR
PHONE:

CONTACT:
SOURCE: EPA

SITE INFORMATION

CONTACT INFORMATION: KELLY LEVY
125 WASHINGTON ST
DOVER NH 03820

PHONE: 6037424735

UNIVERSE INFORMATION:

NAIC INFORMATION

62121 - OFFICES OF DENTISTS

ENFORCEMENT INFORMATION:

VIOLATION INFORMATION:

HAZARDOUS WASTE INFORMATION:

Silver

*Environmental FirstSearch
Site Detail Report*

Target Property:

DOVER NH 03820

JOB: 11-GEO-005

UST

SEARCH ID: 112 **DIST/DIR:** 0.17 NE **ELEVATION:** 79 **MAP ID:** 23

NAME:	FORMER STRAFFORD INN	REV:	1/11/11
ADDRESS:	15 SAINT JOHN ST	ID1:	0114544
	DOVER NH	ID2:	
	STRAFFORD	STATUS:	UST
CONTACT:		PHONE:	
SOURCE:	NH DES		

TOTAL NUMBER OF TANKS: 2

OWNER INFORMATION

OWNER NAME: ESTATE OF CHARLES TASKER
OWNER ADDRESS: 621 CENTRAL AVE
DOVER NH 03820

SITE TRACKING NUMBER: 199403031

TANK INFORMATION

TANK NUMBER:

STORAGE CAPACITY: 1000 GALLONS SUBSTANCE STORED: GASOLINE
TANK TYPE: PIPE TYPE: STEEL
DOUBLE WALL TANK: N
DATE INSTALLED:
EMERG SPILL ENCLOSURE INSTALLED:
EMERG OVERFILL ENCLOSURE INSTALLED:
LAST TIGHTNESS TEST DATE:
LINE LEAK DETECTION TEST DATE: 12/03/1993
DATE PERMANENTLY CLOSED: R
PERM CLOSURE ANALYSIS PERFORMED: 01/24/1994
DATE TEMPORARILY CLOSED: 01/24/1994 CLOSURE TYPE: REMOVED

TANK NUMBER:

STORAGE CAPACITY: 500 GALLONS SUBSTANCE STORED: #2 HEATING OIL
TANK TYPE: PIPE TYPE: STEEL
DOUBLE WALL TANK: N
DATE INSTALLED:
EMERG SPILL ENCLOSURE INSTALLED:
EMERG OVERFILL ENCLOSURE INSTALLED:
LAST TIGHTNESS TEST DATE:
LINE LEAK DETECTION TEST DATE: 12/03/1993
DATE PERMANENTLY CLOSED: R
PERM CLOSURE ANALYSIS PERFORMED: 01/24/1994
DATE TEMPORARILY CLOSED: 01/24/1994 CLOSURE TYPE: REMOVED

*Environmental FirstSearch
Site Detail Report*

Target Property:

DOVER NH 03820

JOB: 11-GEO-005

LUST

SEARCH ID: 154 **DIST/DIR:** 0.17 NE **ELEVATION:** 79 **MAP ID:** 23

NAME:	FORMER STRAFFORD INN	REV:	1/11/11
ADDRESS:	15 SAINT JOHN ST DOVER NH STRAFFORD	ID1:	199403031
CONTACT:		ID2:	
SOURCE:	NHDES	STATUS:	CLOSED
		PHONE:	

SITE INFORMATION

PERMITS: 0
WORKLOAD PRIORITY:
RISK LEVEL: RISK LEVEL: 8 NO SOURCES/ NO AGQ VIOLATIONS - REME
PROJECT MANAGER: CLOSED
PROJECT TYPE: LUST

SITE INFORMATION

PERMITS: 0
WORKLOAD PRIORITY:
RISK LEVEL: RISK LEVEL: 8 NO SOURCES/ NO AGQ VIOLATIONS - REME
PROJECT MANAGER: CLOSED
PROJECT TYPE: LUST

SITE INFORMATION

PERMITS: 0
WORKLOAD PRIORITY:
RISK LEVEL: RISK LEVEL: 8 NO SOURCES/ NO AGQ VIOLATIONS - REME
PROJECT MANAGER: CLOSED
PROJECT TYPE: LUST

SITE INFORMATION

PERMITS: 0
WORKLOAD PRIORITY:
RISK LEVEL: RISK LEVEL: 8 NO SOURCES/ NO AGQ VIOLATIONS - REME
PROJECT MANAGER: CLOSED
PROJECT TYPE: LUST

SITE INFORMATION

PERMITS: 0
WORKLOAD PRIORITY:
RISK LEVEL: RISK LEVEL: 8 NO SOURCES/ NO AGQ VIOLATIONS - REME
PROJECT MANAGER: CLOSED
PROJECT TYPE: LUST

SITE INFORMATION

PERMITS: 0
WORKLOAD PRIORITY:
RISK LEVEL: RISK LEVEL: 8 NO SOURCES/ NO AGQ VIOLATIONS - REME
PROJECT MANAGER: CLOSED
PROJECT TYPE: LUST

SITE INFORMATION

PERMITS: 0
WORKLOAD PRIORITY:
RISK LEVEL: RISK LEVEL: 8 NO SOURCES/ NO AGQ VIOLATIONS - REME
PROJECT MANAGER: CLOSED
PROJECT TYPE: LUST

SITE INFORMATION

PERMITS: 0

- Continued on next page -

*Environmental FirstSearch
Site Detail Report*

Target Property:

DOVER NH 03820

JOB: 11-GEO-005

LUST

SEARCH ID: 154 **DIST/DIR:** 0.17 NE **ELEVATION:** 79 **MAP ID:** 23

NAME: FORMER STRAFFORD INN
ADDRESS: 15 SAINT JOHN ST
DOVER NH
STRAFFORD

REV: 1/11/11
ID1: 199403031
ID2:
STATUS: CLOSED
PHONE:

CONTACT:
SOURCE: NHDES

WORKLOAD PRIORITY:
RISK LEVEL: RISK LEVEL: 8 NO SOURCES/ NO AGQ VIOLATIONS - REME
PROJECT MANAGER: CLOSED
PROJECT TYPE: LUST

SITE INFORMATION

PERMITS: 0
WORKLOAD PRIORITY:
RISK LEVEL: RISK LEVEL: 8 NO SOURCES/ NO AGQ VIOLATIONS - REME
PROJECT MANAGER: CLOSED
PROJECT TYPE: LUST

SITE INFORMATION

PERMITS: 0
WORKLOAD PRIORITY:
RISK LEVEL: RISK LEVEL: 8 NO SOURCES/ NO AGQ VIOLATIONS - REME
PROJECT MANAGER: CLOSED
PROJECT TYPE: LUST

SITE INFORMATION

PERMITS: 0
WORKLOAD PRIORITY:
RISK LEVEL: RISK LEVEL: 8 NO SOURCES/ NO AGQ VIOLATIONS - REME
PROJECT MANAGER: CLOSED
PROJECT TYPE: LUST

SITE INFORMATION

PERMITS: 0
WORKLOAD PRIORITY:
RISK LEVEL: RISK LEVEL: 8 NO SOURCES/ NO AGQ VIOLATIONS - REME
PROJECT MANAGER: CLOSED
PROJECT TYPE: LUST

SITE INFORMATION

PERMITS: 0
WORKLOAD PRIORITY:
RISK LEVEL: RISK LEVEL: 8 NO SOURCES/ NO AGQ VIOLATIONS - REME
PROJECT MANAGER: CLOSED
PROJECT TYPE: LUST

SITE INFORMATION

PERMITS: 0
WORKLOAD PRIORITY:
RISK LEVEL:
PROJECT MANAGER: CLOSED
PROJECT TYPE: LUST

SITE INFORMATION

PERMITS: 0
WORKLOAD PRIORITY: WLP: 3
RISK LEVEL: RISK LEVEL: 8

- Continued on next page -

*Environmental FirstSearch
Site Detail Report*

Target Property:

DOVER NH 03820

JOB: 11-GEO-005

LUST

SEARCH ID: 154 **DIST/DIR:** 0.17 NE **ELEVATION:** 79 **MAP ID:** 23

NAME:	FORMER STRAFFORD INN	REV:	1/11/11
ADDRESS:	15 SAINT JOHN ST DOVER NH STRAFFORD	ID1:	199403031
CONTACT:		ID2:	
SOURCE:	NHDES	STATUS:	CLOSED
		PHONE:	

PROJECT TYPE: LUST

SITE INFORMATION

PERMITS: 0
WORKLOAD PRIORITY: WLP: 3
RISK LEVEL: RISK LEVEL: 8
PROJECT MANAGER: CLOSED
PROJECT TYPE: LUST

SITE INFORMATION

PERMITS: 0
WORKLOAD PRIORITY: WLP: 3
RISK LEVEL: RISK LEVEL: 8
PROJECT MANAGER: CLOSED
PROJECT TYPE: LUST

SITE INFORMATION

PERMITS: 0
WORKLOAD PRIORITY:
RISK LEVEL: RISK LEVEL: 8 NO SOURCES/ NO AGQ VIOLATIONS - REME
PROJECT MANAGER: CLOSED
PROJECT TYPE: LUST

SITE INFORMATION

PERMITS: 0
WORKLOAD PRIORITY:
RISK LEVEL: RISK LEVEL: 8 NO SOURCES/ NO AGQ VIOLATIONS - REME
PROJECT MANAGER: CLOSED
PROJECT TYPE: LUST

SITE INFORMATION

PERMITS: 0
WORKLOAD PRIORITY:
RISK LEVEL: RISK LEVEL: 8 NO SOURCES/ NO AGQ VIOLATIONS - REME
PROJECT MANAGER: CLOSED
PROJECT TYPE: LUST

SITE INFORMATION

PERMITS: 0
WORKLOAD PRIORITY:
RISK LEVEL: RISK LEVEL: 8 NO SOURCES/ NO AGQ VIOLATIONS - REME
PROJECT MANAGER: CLOSED
PROJECT TYPE: LUST

SITE INFORMATION

PERMITS: 0
WORKLOAD PRIORITY:
RISK LEVEL:
PROJECT MANAGER: CLOSED

- More Details Exist For This Site; Max Page Limit Reached -

*Environmental FirstSearch
Site Detail Report*

Target Property: DOVER NH 03820

JOB: 11-GEO-005

RCRANLR

SEARCH ID: 37 **DIST/DIR:** 0.18 NW **ELEVATION:** 70 **MAP ID:** 24

NAME: ROSS FURNITURE
ADDRESS: 38 3RD ST
DOVER NH 03820
STRAFFORD

REV: 11/10/10
ID1: NHD510116023
ID2:
STATUS: NLR
PHONE:

CONTACT:
SOURCE: EPA

SITE INFORMATION

CONTACT INFORMATION: JASON HOWARD
38 THIRD ST
DOVER NH 03820

PHONE: 6037421800

UNIVERSE INFORMATION:

NAIC INFORMATION

ENFORCEMENT INFORMATION:

VIOLATION INFORMATION:

*Environmental FirstSearch
Site Detail Report*

Target Property: DOVER NH 03820

JOB: 11-GEO-005

RCRANLR

SEARCH ID: 41 **DIST/DIR:** 0.18 NW **ELEVATION:** 68 **MAP ID:** 25

NAME: SPRINGFIELD TERMINAL RAILWAY
ADDRESS: 3RD ST & CHESTNUT ST
DOVER NH 03820
STRAFFORD

REV: 11/10/10
ID1: NHD510082456
ID2:
STATUS: NLR
PHONE:

CONTACT:
SOURCE: EPA

SITE INFORMATION

CONTACT INFORMATION: RED EDMUND
IRON HORSE PK
NORTH BILLERICA MA 01862

PHONE: 6037421166

UNIVERSE INFORMATION:

NAIC INFORMATION

ENFORCEMENT INFORMATION:

VIOLATION INFORMATION:

*Environmental FirstSearch
Site Detail Report*

Target Property: DOVER NH 03820

JOB: 11-GEO-005

RCRANLR

SEARCH ID: 45 **DIST/DIR:** 0.19 SW **ELEVATION:** 60 **MAP ID:** 26

NAME: US POST OFFICE
ADDRESS: 133 WASHINGTON ST
DOVER NH 03820
STRAFFORD

REV: 11/10/10
ID1: NHD510155310
ID2:
STATUS: NLR
PHONE:

CONTACT:
SOURCE: EPA

SITE INFORMATION

CONTACT INFORMATION: BOB FOX
955 GOFFS FALLS RD
MANCHESTER NH 03103

PHONE: 6036443825

UNIVERSE INFORMATION:

NAIC INFORMATION

ENFORCEMENT INFORMATION:

VIOLATION INFORMATION:

*Environmental FirstSearch
Site Detail Report*

Target Property: DOVER NH 03820

JOB: 11-GEO-005

UST

SEARCH ID: 117 DIST/DIR: 0.19 SW ELEVATION: 60 MAP ID: 26

NAME:	U S POSTAL SERVICE	REV:	1/11/11
ADDRESS:	133 WASHINGTON ST	ID1:	0114433
	DOVER NH	ID2:	
	STRAFFORD	STATUS:	UST
CONTACT:		PHONE:	
SOURCE:	NH DES		

TOTAL NUMBER OF TANKS: 1

OWNER INFORMATION
OWNER NAME: U S POSTAL SERVICE
OWNER ADDRESS: 133 WASHINGTON ST
DOVER NH 03820

SITE TRACKING NUMBER: 198606114

TANK INFORMATION

TANK NUMBER:
STORAGE CAPACITY: 5980 GALLONS SUBSTANCE STORED: #2 HEATING OIL
TANK TYPE: PIPE TYPE: COPPER
DOUBLE WALL TANK: N
DATE INSTALLED:
EMERG SPILL ENCLOSURE INSTALLED:
EMERG OVERFILL ENCLOSURE INSTALLED:
LAST TIGHTNESS TEST DATE:
LINE LEAK DETECTION TEST DATE: 07/01/1988
DATE PERMANENTLY CLOSED: R
PERM CLOSURE ANALYSIS PERFORMED:
DATE TEMPORARILY CLOSED: CLOSURE TYPE: REMOVED

*Environmental FirstSearch
Site Detail Report*

Target Property: DOVER NH 03820

JOB: 11-GEO-005

STATE

SEARCH ID: 63 **DIST/DIR:** 0.19 SW **ELEVATION:** 56 **MAP ID:** 27

NAME: DOVER DISTRICT COURTHOUSE
ADDRESS: 25 ST THOMAS ST
DOVER NH
STRAFFORD

REV: 1/11/11
ID1: 200008057
ID2:
STATUS: GW HAZ INV - CLOSED
PHONE:

CONTACT:
SOURCE: NH DES

PERMITS: 0
PROJECT TYPE: ON PREM US
PROJECT MANAGER: CLOSED

PERMITS: 0
PROJECT TYPE: HAZARDOUS
PROJECT MANAGER: CLOSED

*Environmental FirstSearch
Site Detail Report*

Target Property: DOVER NH 03820

JOB: 11-GEO-005

SPILLS

SEARCH ID: 97 **DIST/DIR:** 0.19 SW **ELEVATION:** 56 **MAP ID:** 27

NAME: DOVER DISTRICT COURTHOUSE
ADDRESS: 25 ST THOMAS ST
DOVER NH
STRAFFORD

REV: 9/27/10
ID1: 200008057
ID2:
STATUS: CLOSED
PHONE:

CONTACT:
SOURCE: NH DES

PERMITS: 0
PROJECT TYPE: SPILL/RLS
PROJECT MANAGER: CLOSED

*Environmental FirstSearch
Site Detail Report*

Target Property:

DOVER NH 03820

JOB: 11-GEO-005

RCRANLR

SEARCH ID: 24 **DIST/DIR:** 0.20 SE **ELEVATION:** 41 **MAP ID:** 28

NAME: CUMBERLAND FARMS INC 5523
ADDRESS: 291 CENTRAL AVE
DOVER NH 03820
STRAFFORD

REV: 11/10/10
ID1: NHD510155088
ID2:
STATUS: NLR
PHONE:

CONTACT:
SOURCE: EPA

SITE INFORMATION

CONTACT INFORMATION: RICHARD ETZOLD
777 DEDHAM ST
CANTON MA 02021

PHONE: 7818284900

UNIVERSE INFORMATION:

NAIC INFORMATION

ENFORCEMENT INFORMATION:

VIOLATION INFORMATION:

*Environmental FirstSearch
Site Detail Report*

Target Property: DOVER NH 03820

JOB: 11-GEO-005

STATE

SEARCH ID: 56 **DIST/DIR:** 0.20 NW **ELEVATION:** 69 **MAP ID:** 29

NAME: COCHECO PARK
ADDRESS: 40 CHESTNUT ST
DOVER NH
STRAFFORD

REV: 1/11/11
ID1: 200701053
ID2:
STATUS: GW HAZ INV
PHONE:

CONTACT:
SOURCE: NH DES

PERMITS: 1
PROJECT TYPE: HAZARDOUS
PROJECT MANAGER: STARK

*Environmental FirstSearch
Site Detail Report*

Target Property: DOVER NH 03820

JOB: 11-GEO-005

SPILLS

SEARCH ID: 96 **DIST/DIR:** 0.20 NW **ELEVATION:** 69 **MAP ID:** 29

NAME:	COCHECO PARK	REV:	5/1/08
ADDRESS:	40 CHESTNUT ST DOVER NH STRAFFORD	ID1:	200701053
CONTACT:		ID2:	
SOURCE:	NH DES	STATUS:	
		PHONE:	

SITE INFORMATION

INCIDENT DATE: 11/18/2007
PROJECT TYPE: OPUF
SPILL ORIGIN: AST TANKLEAK
SUBSTANCE: #2 FUEL OIL
AMOUNT (GAL): 15
WELL HEAD PROTECT AREA: NO
RISK LEVEL: << NOT DEFINED YET >>
REIMBURSEMENT ELIGIBLE: UNKNOWN
DATE ELIGIBLE:
WORKLOAD PRIORITY:
PROJECT MANAGER:

Environmental FirstSearch
Site Detail Report

Target Property: DOVER NH 03820

JOB: 11-GEO-005

UST

SEARCH ID: 108 **DIST/DIR:** 0.20 SE **ELEVATION:** 20 **MAP ID:** 30

NAME:	DOVER HOUSING CENTRAL TOWERS	REV:	1/11/11
ADDRESS:	HENRY LAW AVE DOVER NH	ID1:	0113656
CONTACT:		ID2:	
SOURCE:	NH DES	STATUS:	UST
		PHONE:	

TOTAL NUMBER OF TANKS: 2

OWNER INFORMATION
OWNER NAME: DOVER HOUSING AUTHORITY
OWNER ADDRESS: 62 WHITTIER ST
DOVER NH 03820

SITE TRACKING NUMBER: 198801035

TANK INFORMATION

TANK NUMBER:
STORAGE CAPACITY: 10000 GALLONS SUBSTANCE STORED: #4 HEATING OIL
TANK TYPE: PIPE TYPE: COPPER
DOUBLE WALL TANK: N
DATE INSTALLED:
EMERG SPILL ENCLOSURE INSTALLED:
EMERG OVERFILL ENCLOSURE INSTALLED:
LAST TIGHTNESS TEST DATE:
LINE LEAK DETECTION TEST DATE: 12/15/1987
DATE PERMANENTLY CLOSED: F
PERM CLOSURE ANALYSIS PERFORMED:
DATE TEMPORARILY CLOSED: CLOSURE TYPE: FILLED IN PLACE

TANK NUMBER:
STORAGE CAPACITY: 10000 GALLONS SUBSTANCE STORED: #2 HEATING OIL
TANK TYPE: PIPE TYPE: COPPER
DOUBLE WALL TANK: Y
DATE INSTALLED: 12/15/1987
EMERG SPILL ENCLOSURE INSTALLED:
EMERG OVERFILL ENCLOSURE INSTALLED:
LAST TIGHTNESS TEST DATE: 12/15/1987
LINE LEAK DETECTION TEST DATE:
DATE PERMANENTLY CLOSED: R
PERM CLOSURE ANALYSIS PERFORMED:
DATE TEMPORARILY CLOSED: CLOSURE TYPE: REMOVED

*Environmental FirstSearch
Site Detail Report*

Target Property: DOVER NH 03820

JOB: 11-GEO-005

RCRAGN

SEARCH ID: 3 **DIST/DIR:** 0.21 SE **ELEVATION:** 20 **MAP ID:** 31

NAME:	BAYHEAD PRODUCTS CORP	REV:	9/22/05
ADDRESS:	1 WASHINGTON ST DOVER NH 03820 STRAFFORD	ID1:	NHD039694633
CONTACT:	EDWARD-C LEITZ	ID2:	
SOURCE:	EPA	STATUS:	SGN
		PHONE:	6037423000

CT MANIFEST INFORMATION

MANIFEST ID	SHIPPED	TSD ID	TRANS ID	QTY	MATERIAL
MAF604600	09/27/1991	CTD001156009	ILD051060408	0476 P	WASTE PAINT RELATED MATERIAL, LIQUID

*Environmental FirstSearch
Site Detail Report*

Target Property:

DOVER NH 03820

JOB: 11-GEO-005

RCRAGN

SEARCH ID: 8 **DIST/DIR:** 0.21 SE **ELEVATION:** 20 **MAP ID:** 31

NAME:	INVENSYS	REV:	11/10/10
ADDRESS:	1 WASHINGTON ST DOVER NH 03820 STRAFFORD	ID1:	NHD001083914
CONTACT:		ID2:	
SOURCE:	EPA	STATUS:	VGN
		PHONE:	

SITE INFORMATION

CONTACT INFORMATION: STEVE SACCO
33 COMMERCIAL ST B51-2Z
FOXBORO MA 02035

PHONE: 5085494285

UNIVERSE INFORMATION:

SUBJECT TO CORRECTIVE ACTION (SUBJCA)

SUBJCA: N - NO
SUBJCA TSD 3004: N - NO
SUBJCA NON TSD: N - NO
SIGNIFICANT NON-COMPLIANCE(SNC): N - NO
BEGINNING OF THE YEAR SNC:
PERMIT WORKLOAD: ----
CLOSURE WORKLOAD: ----
POST CLOSURE WORKLOAD: ----
PERMITTING /CLOSURE/POST-CLOSURE PROGRESS: ----
CORRECTIVE ACTION WORKLOAD: N - NO
GENERATOR STATUS: CEG - CONDITIONALLY EXEMPT SMALL QUANTITY GENERATORS: GENERATES LESS THAN 100 KG/MONTH OF HAZARDOUS WASTE

INSTITUTIONAL CONTROL: N

HUMAN EXPOSURE:
GW CONTROLS:
LAND TYPE: P

NAIC INFORMATION

334111 - ELECTRONIC COMPUTER MANUFACTURING
334415 - ELECTRONIC RESISTOR MANUFACTURING
334419 - OTHER ELECTRONIC COMPONENT MANUFACTURING
334514 - TOTALIZING FLUID METER AND COUNTING DEVICE MANUFACTURING
334515 - INSTRUMENT MANUFACTURING FOR MEASURING AND TESTING ELECTRICITY AND ELECTRICAL SIGNALS

ENFORCEMENT INFORMATION:

AGENCY: STATE DATE: 84/24/1984
TYPE: FINAL 3008(A) COMPLIANCE ORDER

VIOLATION INFORMATION:

VIOLATION NUMBER: 1 **RESPONSIBLE:** S - STATE
DETERMINED: 84/29/1984 **DETERMINED BY:** S - STATE
CITATION: RESOLVED: 84/25/1984
TYPE: GENERATORS - GENERAL

HAZARDOUS WASTE INFORMATION:

D002 - Corrosive waste

- Continued on next page -

*Environmental FirstSearch
Site Detail Report*

Target Property:

DOVER NH 03820

JOB: 11-GEO-005

RCRAGN

SEARCH ID: 8 **DIST/DIR:** 0.21 SE **ELEVATION:** 20 **MAP ID:** 31

NAME: INVENSYS
ADDRESS: 1 WASHINGTON ST
DOVER NH 03820
STRAFFORD

REV: 11/10/10
ID1: NHD001083914
ID2:
STATUS: VGN
PHONE:

CONTACT:
SOURCE: EPA

- Tetrachloroethylene

F003 - The following spent non-halogenated solvents: Xylene, acetone, ethyl acetate, ethyl benzene, ethyl ether, methyl isobutyl ketone, n-butyl alcohol, cyclohexanone, and methanol; all spent solvent mixtures/ blends containing, before use, only the above spent non-halogenated solvents; and all spent solvent mixtures/blends containing, before use, one or more of the above non-halogenated solvents, and a total of ten percent or more (by volume) of one or more of those solvents listed in F001, F002, F004, and F005; and still bottoms from the recovery of these spent solvents and spent solvent mixtures.

F005 - The following spent non-halogenated solvents: toluene, methyl ethyl ketone, carbon disulfide, isobutanol, pyridine, benzene, 2-ethoxyethanol, and 2-nitropropane; all spent solvent mixtures/blends containing, before use, a total of ten percent or more (by volume) of one or more of the above non-halogenated solvents or those solvents listed in F001, F002, or F004; and still bottoms from the recovery of these spent solvents and spent solvent mixtures.

*Environmental FirstSearch
Site Detail Report*

Target Property: DOVER NH 03820

JOB: 11-GEO-005

RCRAGN

SEARCH ID: 10 **DIST/DIR:** 0.21 SE **ELEVATION:** 20 **MAP ID:** 31

NAME: J S R UNDERWORLD MERCHANDISING
ADDRESS: 1 WASHINGTON ST
DOVER NH 03820
STRAFFORD
CONTACT: JUSTIN GRAY
SOURCE: EPA

REV: 7/12/04
ID1: NHD500020680
ID2:
STATUS: VGN
PHONE: 6037424377

CT MANIFEST INFORMATION

MANIFEST ID	SHIPPED	TSD ID	TRANS ID	QTY	MATERIAL
RIG0169859	10/11/2000	RID084802842	RID982194987	0008 G	COMBUSTIBLE LIQUID N.O.S.(NA)
CTF1088193	05/27/2003	CTD021816889	CTD021816889	0100 G	PETROLEUM DISTILLATES NOS

*Environmental FirstSearch
Site Detail Report*

Target Property: DOVER NH 03820

JOB: 11-GEO-005

RCRANLR

SEARCH ID: 16 **DIST/DIR:** 0.21 SE **ELEVATION:** 20 **MAP ID:** 31

NAME:	BAYHEAD PRODUCTS CORP	REV:	11/10/10
ADDRESS:	1 WASHINGTON ST DOVER NH 03820 STRAFFORD	ID1:	NHD039694633
CONTACT:		ID2:	
SOURCE:	EPA	STATUS:	NLR
		PHONE:	

SITE INFORMATION

CONTACT INFORMATION: KATHY SMITH
173 CROSBY RD
DOVER NH 03820

PHONE: 6037423000

CONTACT INFORMATION: EDWARD-C LEITZ
1 WASHINGTON ST
DOVER NH 03820

PHONE: 6037423000

UNIVERSE INFORMATION:

NAIC INFORMATION

ENFORCEMENT INFORMATION:

VIOLATION INFORMATION:

*Environmental FirstSearch
Site Detail Report*

Target Property: DOVER NH 03820

JOB: 11-GEO-005

RCRANLR

SEARCH ID: 21 **DIST/DIR:** 0.21 SE **ELEVATION:** 20 **MAP ID:** 31

NAME: CHINBERG BUILDERS
ADDRESS: 1 WASHINGTON ST
DOVER NH 03820
STRAFFORD

REV: 11/10/10
ID1: NHD510185200
ID2:
STATUS: NLR
PHONE:

CONTACT:
SOURCE: EPA

SITE INFORMATION

CONTACT INFORMATION: COREY STEVENS
8 NEWMARKET RD #2
DURHAM NH 03824

PHONE: 6038685995

UNIVERSE INFORMATION:

NAIC INFORMATION

ENFORCEMENT INFORMATION:

VIOLATION INFORMATION:

*Environmental FirstSearch
Site Detail Report*

Target Property: DOVER NH 03820

JOB: 11-GEO-005

RCRANLR

SEARCH ID: 31 **DIST/DIR:** 0.21 SE **ELEVATION:** 20 **MAP ID:** 31

NAME: J S R UNDERWORLD MERCHANDISING
ADDRESS: 1 WASHINGTON ST
DOVER NH 03820
STRAFFORD

REV: 11/10/10
ID1: NHD500020680
ID2:
STATUS: NLR
PHONE:

CONTACT:
SOURCE: EPA

SITE INFORMATION

CONTACT INFORMATION: DUANE DOTTON
1 WASHINGTON ST UNIT 530
DOVER NH 03820

PHONE: 6037424377

CONTACT INFORMATION: JUSTIN GRAY
1 WASHINGTON ST UNIT 530
DOVER NH 03820

PHONE: 6037424377

UNIVERSE INFORMATION:

NAIC INFORMATION

33636 - MOTOR VEHICLE SEATING AND INTERIOR TRIM MANUFACTURING

ENFORCEMENT INFORMATION:

VIOLATION INFORMATION:

HAZARDOUS WASTE INFORMATION:

Ignitable waste
Tetrachloroethylene

*Environmental FirstSearch
Site Detail Report*

Target Property: DOVER NH 03820

JOB: 11-GEO-005

RCRANLR

SEARCH ID: 38 **DIST/DIR:** 0.21 SE **ELEVATION:** 20 **MAP ID:** 31

NAME:	ROYAL TEES	REV:	11/10/10
ADDRESS:	1 WASHINGTON ST DOVER NH 03820 STRAFFORD	ID1:	NHD986486280
CONTACT:		ID2:	
SOURCE:	EPA	STATUS:	NLR
		PHONE:	

SITE INFORMATION

CONTACT INFORMATION: SCOTT TACKETT
1 WASHINGTON ST SUITE 102
DOVER NH 03820

PHONE: 6037496465

CONTACT INFORMATION: SCOTT TACKETT
1 WASHINGTON ST SUITE 102
DOVER NH 03820

PHONE: 6037496465

UNIVERSE INFORMATION:

NAIC INFORMATION

ENFORCEMENT INFORMATION:

VIOLATION INFORMATION:

HAZARDOUS WASTE INFORMATION:

Ignitable waste
Silver
Tetrachloroethylene

*Environmental FirstSearch
Site Detail Report*

Target Property: DOVER NH 03820

JOB: 11-GEO-005

RCRANLR

SEARCH ID: 46 **DIST/DIR:** 0.21 SE **ELEVATION:** 20 **MAP ID:** 31

NAME: WASHINGTON ST MILL LLC
ADDRESS: 1 WASHINGTON ST
DOVER NH 03820
STRAFFORD

REV: 11/10/10
ID1: NHD510103500
ID2:
STATUS: NLR
PHONE:

CONTACT:
SOURCE: EPA

SITE INFORMATION

CONTACT INFORMATION: COREY STEVENS
8 NEWMARKET RD SUITE 2
DURHAM NH 03824

PHONE: 6037493355

UNIVERSE INFORMATION:

NAIC INFORMATION

ENFORCEMENT INFORMATION:

VIOLATION INFORMATION:

*Environmental FirstSearch
Site Detail Report*

Target Property: DOVER NH 03820

JOB: 11-GEO-005

STATE

SEARCH ID: 81 **DIST/DIR:** 0.21 SE **ELEVATION:** 20 **MAP ID:** 31

NAME: ONE WASHINGTON CENTER INC
ADDRESS: 1 WASHINGTON ST
DOVER NH
STRAFFORD

REV: 1/11/11
ID1: 198907059
ID2:
STATUS: GW HAZ INV
PHONE:

CONTACT:
SOURCE: NH DES

PERMITS: 5
PROJECT TYPE: HAZARDOUS
PROJECT MANAGER: MONGEON

*Environmental FirstSearch
Site Detail Report*

Target Property: DOVER NH 03820

JOB: 11-GEO-005

SPILLS

SEARCH ID: 102 **DIST/DIR:** 0.21 SE **ELEVATION:** 20 **MAP ID:** 31

NAME:	PSNH	REV:	01/01/98
ADDRESS:	1 WASHINGTON ST DOVER NH 03820 STRAFFORD	ID1:	95-104
CONTACT:		ID2:	
SOURCE:		STATUS:	
		PHONE:	

DATE OF SPILL: 3/31/95 **TIME OF SPILL:**

CHEMICAL SPILLED: Mineral Oil **HAZARD:** Flam Liq
AMOUNT SPILLED: Unk Unk **TYPE OF SITE:** Fixed

*Environmental FirstSearch
Site Detail Report*

Target Property:

DOVER NH 03820

JOB: 11-GEO-005

UST

SEARCH ID: 150 **DIST/DIR:** 0.21 SE **ELEVATION:** 20 **MAP ID:** 31

NAME:	ONE WASHINGTON CENTER INC	REV:	1/11/11
ADDRESS:	1 WASHINGTON ST DOVER NH STRAFFORD	ID1:	0112796
CONTACT:		ID2:	
SOURCE:	NH DES	STATUS:	UST
		PHONE:	

TOTAL NUMBER OF TANKS: 2

OWNER INFORMATION
OWNER NAME: ONE WASHINGTON CENTER INC
OWNER ADDRESS: 1 WASHINGTON ST
DOVER NH 03820

SITE TRACKING NUMBER: 198907059

TANK INFORMATION

TANK NUMBER:
STORAGE CAPACITY: 20 GALLONS SUBSTANCE STORED: GASOLINE
TANK TYPE: PIPE TYPE: UNKNOWN
DOUBLE WALL TANK: N
DATE INSTALLED:
EMERG SPILL ENCLOSURE INSTALLED:
EMERG OVERFILL ENCLOSURE INSTALLED:
LAST TIGHTNESS TEST DATE:
LINE LEAK DETECTION TEST DATE: 07/01/1988
DATE PERMANENTLY CLOSED: R
PERM CLOSURE ANALYSIS PERFORMED: 08/10/1995
DATE TEMPORARILY CLOSED: 08/10/1995 CLOSURE TYPE: REMOVED

TANK NUMBER:
STORAGE CAPACITY: 10000 GALLONS SUBSTANCE STORED: #2 HEATING OIL
TANK TYPE: PIPE TYPE:
DOUBLE WALL TANK: N
DATE INSTALLED:
EMERG SPILL ENCLOSURE INSTALLED:
EMERG OVERFILL ENCLOSURE INSTALLED:
LAST TIGHTNESS TEST DATE:
LINE LEAK DETECTION TEST DATE: 06/30/1995
DATE PERMANENTLY CLOSED: R
PERM CLOSURE ANALYSIS PERFORMED: 08/10/1995
DATE TEMPORARILY CLOSED: 08/10/1995 CLOSURE TYPE: REMOVED

*Environmental FirstSearch
Site Detail Report*

Target Property: DOVER NH 03820

JOB: 11-GEO-005

RCRANLR

SEARCH ID: 19 **DIST/DIR:** 0.21 NW **ELEVATION:** 71 **MAP ID:** 32

NAME:	BIT O GREEN FLORIST SHOP	REV:	11/10/10
ADDRESS:	2 PIERCE ST	ID1:	NHD510096035
	DOVER NH 03820	ID2:	
	STRAFFORD	STATUS:	NLR
CONTACT:		PHONE:	
SOURCE:	EPA		

SITE INFORMATION

CONTACT INFORMATION: MARGARET JALBERT
2 PIERCE ST
DOVER NH 03820

PHONE: 6037427117

UNIVERSE INFORMATION:

NAIC INFORMATION

ENFORCEMENT INFORMATION:

VIOLATION INFORMATION:

*Environmental FirstSearch
Site Detail Report*

Target Property: DOVER NH 03820

JOB: 11-GEO-005

STATE

SEARCH ID: 52 **DIST/DIR:** 0.21 NW **ELEVATION:** 71 **MAP ID:** 32

NAME: BIT O GREEN FLOWER SHOP
ADDRESS: 2 PIERCE ST
DOVER NH
STRAFFORD

REV: 1/11/11
ID1: 199501012
ID2:
STATUS: GW HAZ INV - CLOSED
PHONE:

CONTACT:
SOURCE: NH DES

PERMITS: 0
PROJECT TYPE: ON PREM US
PROJECT MANAGER: CLOSED

Environmental FirstSearch
Site Detail Report

Target Property: DOVER NH 03820

JOB: 11-GEO-005

RCRANLR

SEARCH ID: 28 **DIST/DIR:** 0.21 SW **ELEVATION:** 48 **MAP ID:** 33

NAME: DOVER SCHOOL TRANSPORTATION
ADDRESS: 288 CENTRAL AVE
DOVER NH 03820
STRAFFORD

REV: 11/10/10
ID1: NHD510082761
ID2:
STATUS: NLR
PHONE:

CONTACT:
SOURCE: EPA

SITE INFORMATION

CONTACT INFORMATION: JEFFREY FRIARS
288 CENTRAL AVE
DOVER NH 03820

PHONE: 6037421015

UNIVERSE INFORMATION:

NAIC INFORMATION

ENFORCEMENT INFORMATION:

VIOLATION INFORMATION:

*Environmental FirstSearch
Site Detail Report*

Target Property:

DOVER NH 03820

JOB: 11-GEO-005

UST

SEARCH ID: 106 **DIST/DIR:** 0.21 SW **ELEVATION:** 48 **MAP ID:** 33

NAME:	DOVER CITY HALL	REV:	1/11/11
ADDRESS:	288 CENTRAL AVE	ID1:	0110136
	DOVER NH	ID2:	
	STRAFFORD	STATUS:	UST
CONTACT:		PHONE:	
SOURCE:	NH DES		

TOTAL NUMBER OF TANKS: 1

OWNER INFORMATION

OWNER NAME: CITY OF DOVER
OWNER ADDRESS: 288 CENTRAL AVE
DOVER NH 03820

SITE TRACKING NUMBER: 198603021

TANK INFORMATION

TANK NUMBER:

STORAGE CAPACITY: 4000 GALLONS SUBSTANCE STORED: #2 HEATING OIL

TANK TYPE: PIPE TYPE: COPPER

DOUBLE WALL TANK: N

DATE INSTALLED:

EMERG SPILL ENCLOSURE INSTALLED:

EMERG OVERFILL ENCLOSURE INSTALLED: 05/10/2004

LAST TIGHTNESS TEST DATE:

LINE LEAK DETECTION TEST DATE: 06/28/2004

DATE PERMANENTLY CLOSED: R

PERM CLOSURE ANALYSIS PERFORMED: 09/17/2004

DATE TEMPORARILY CLOSED: 09/17/2004 CLOSURE TYPE: REMOVED

*Environmental FirstSearch
Site Detail Report*

Target Property:

DOVER NH 03820

JOB: 11-GEO-005

RCRANLR

SEARCH ID: 40 **DIST/DIR:** 0.21 SW **ELEVATION:** 59 **MAP ID:** 34

NAME: SHAHEEN & GORDON
ADDRESS: 140 WASHINGTON ST
DOVER NH 03820
STRAFFORD

REV: 11/10/10
ID1: NHD510196512
ID2:
STATUS: NLR
PHONE:

CONTACT:
SOURCE: EPA

CONTACT INFORMATION:
ENV/HAZ WASTE CONTACT
6037495000

UNIVERSE INFORMATION:

GOVERNMENT PERFORMANCE AND RESULTS ACT (GPRA)
GPRA CA BASELINE UNIVERSE: NO
GPRA CA 2008: NO

SUBJECT TO CORRECTIVE ACTION (SUBJCA)

SUBJCA: NO
SUBJCA TSD 3004: NO
SUBJCA NON TSD: NO
SUBJCA TSD DISCRETION: NO

PERMIT WORKLOAD: ----
CLOSURE WORKLOAD: ----
POST CLOSURE WORKLOAD: ----

PERMITTING /CLOSURE/POST-CLOSURE PROGRESS: ----

CORRECTIVE ACTION WORKLOAD: NO
GENERATOR STATUS: NO
TRANSPORTER: NO
UNIVERSAL WASTE: NO
RECYCLER: NO
USED OIL: NO
IMPORTER: NO
MIXED WASTE GENERATOR: NO
ONSITE BURNER EXEMPT: NO
FURNACE EXEMPTION: NO
UNDERGROUND INJECTION: NO

NAIC 1:
NAIC 2:
NAIC 3:
NAIC 4:

*Environmental FirstSearch
Site Detail Report*

Target Property: DOVER NH 03820

JOB: 11-GEO-005

SPILLS

SEARCH ID: 104 **DIST/DIR:** 0.21 NE **ELEVATION:** 35 **MAP ID:** 35

NAME: ROWELL & WATSON
ADDRESS: 60 PORTLAND ST
DOVER NH 03820
STRAFFORD

REV: 01/01/98
ID1: 94-205
ID2:
STATUS:
PHONE:

CONTACT:
SOURCE:

DATE OF SPILL: 2/18/94 **TIME OF SPILL:**

CHEMICAL SPILLED: Fuel Oil **HAZARD:** Flam Liq
AMOUNT SPILLED: 3 Gals **TYPE OF SITE:** Tran

*Environmental FirstSearch
Site Detail Report*

Target Property: DOVER NH 03820

JOB: 11-GEO-005

UST

SEARCH ID: 105 **DIST/DIR:** 0.21 SW **ELEVATION:** 60 **MAP ID:** 36

NAME:	DOVER BAPTIST CHURCH	REV:	1/11/11
ADDRESS:	151 WASHINGTON ST DOVER NH STRAFFORD	ID1:	0113420
CONTACT:		ID2:	
SOURCE:	NH DES	STATUS:	UST
		PHONE:	

TOTAL NUMBER OF TANKS: 1

OWNER INFORMATION
OWNER NAME: DOVER BAPTIST CHURCH
OWNER ADDRESS: 151 WASHINGTON STREET
DOVER NH 03820

SITE TRACKING NUMBER: 198611005

TANK INFORMATION

TANK NUMBER:
STORAGE CAPACITY: 5000 GALLONS SUBSTANCE STORED: #2 HEATING OIL
TANK TYPE: PIPE TYPE: COPPER
DOUBLE WALL TANK: N
DATE INSTALLED:
EMERG SPILL ENCLOSURE INSTALLED:
EMERG OVERFILL ENCLOSURE INSTALLED:
LAST TIGHTNESS TEST DATE:
LINE LEAK DETECTION TEST DATE: 08/13/1987
DATE PERMANENTLY CLOSED: R
PERM CLOSURE ANALYSIS PERFORMED:
DATE TEMPORARILY CLOSED: CLOSURE TYPE: REMOVED

Environmental FirstSearch
Site Detail Report

Target Property:

DOVER NH 03820

JOB: 11-GEO-005

FEDBROWNFIELD

SEARCH ID: 132 **DIST/DIR:** 0.21 SW **ELEVATION:** 48 **MAP ID:** 37

NAME:	DOVER II	REV:	12/10/10
ADDRESS:	2 HALE ST DOVER NH 3820 STRAFFORD	ID1:	11578
		ID2:	11578
CONTACT:		STATUS:	EPA BROWNFIELD
SOURCE:	EPA	PHONE:	

SITE INFORMATION:

GRANT RECIPIENT: NEW HAMPSHIRE DEPARTMENT OF ENVIRONMENTAL SERVICES
TYPE OF GRANT: ASSESSMENT PILOT
TYPE OF FUNDING: N/A
ENROLLED IN STATE/TRIBAL PROG: NO
STATE OR TRIBAL ID:
ENROLLED DATE: N/A
ACRES PROP ID: 11578
LOCAL PROPERTY NUMBER:
PROPERTY SIZE acres: 3820
CLEANUP REQUIRED:
NFA/CLEANUP COMPL ISSUED: N/A

OWNERSHIP ENTITY:
CURRENT OWNER:
DID OWNERSHIP CHANGE:
SUPERFUND LANDOWNER LIABILITY CHANGE:
PROPERTY DESCRIPTION: automobile junkyard

PREDOMINANT PAST USE (ACRES)
GREEN SPACE: RESIDENTIAL:
COMMERCAIL: INDUSTRIAL:

ASSESSMENT
PHASE: START DATE: N/A
COMPLETION DATE: N/A SOURCE OF FUNDING:
ENTIRY PROVIDING FUNDS: AMOUNT OF FUNDING:

CONTAMINANT FOUND
PETROLEUM: CONTROLLED SUBSTANCES:
ASBESTOS: PCBs:
VOCs: LEAD:
OTHER METALS: PAHs:
OTHER:
OTHER DESCRIPTION:

CONTAMINATION CLEANED UP
PETROLEUM: CONTROLLED SUBSTANCES:
ASBESTOS: PCBs:
VOCs: LEAD:
OTHER METALS: PAHs:
OTHER:
OTHER DESCRIPTION:

MEDIA AFFECTED
SOIL: AIR:
SURFACE WATER: GROUND WATER:
DRINKING WATER: SEDIMENTS:
NO MEDIA: UNKNOWN:

MEDIA CLEANED:
SOIL: AIR:
SURFACE WATER: GROUND WATER:

- Continued on next page -

*Environmental FirstSearch
Site Detail Report*

Target Property: DOVER NH 03820

JOB: 11-GEO-005

FEDBROWNFIELD

SEARCH ID: 132 **DIST/DIR:** 0.21 SW **ELEVATION:** 48 **MAP ID:** 37

NAME:	DOVER II	REV:	12/10/10
ADDRESS:	2 HALE ST DOVER NH 3820 STRAFFORD	ID1:	11578
CONTACT:		ID2:	11578
SOURCE:	EPA	STATUS:	EPA BROWNFIELD
		PHONE:	

DRINKING WATER: SEDIMENTS:

INSTITUTIONAL CONTROL INFORMATION (IC)
IC REQUIRED: PROPERTY CONTROLS:
INFORMATIONAL DEVICES: GOVERNMENTAL CONTROLS:
ENFORCEMENT/PERMIT TOOLS: IC IN PLACE: UNKNOWN
DATE IC IN PLACE: N/A

CLEANUP START DATE: N/A CLEANUP COMPLETION: N/A
ACRES CLEANED UP: CLEANUP FUNDING SOURCE:
PROVIDING CLEANUP FUNDS: AMOUNT OF FUNDING:
REDEVELOP START: N/A

FUTURE USE (acres)
GREEN SPACE: RESIDENTIAL:
COMMERCIAL: INDUSTRIAL:

*Environmental FirstSearch
Site Detail Report*

Target Property: DOVER NH 03820

JOB: 11-GEO-005

RCRANLR

SEARCH ID: 42 **DIST/DIR:** 0.22 NE **ELEVATION:** 76 **MAP ID:** 38

NAME:	TASKER CHARLES E ESTATE OF	REV:	11/10/10
ADDRESS:	21 BROADWAY	ID1:	NHD510088602
	DOVER NH 03820	ID2:	
	STRAFFORD	STATUS:	NLR
CONTACT:		PHONE:	
SOURCE:	EPA		

SITE INFORMATION

CONTACT INFORMATION: GROVER TASKER
621 CENTRAL AVE
DOVER NH 03820

PHONE: 6037424961

UNIVERSE INFORMATION:

NAIC INFORMATION

ENFORCEMENT INFORMATION:

VIOLATION INFORMATION:

*Environmental FirstSearch
Site Detail Report*

Target Property: DOVER NH 03820

JOB: 11-GEO-005

RCRANLR

SEARCH ID: 47 **DIST/DIR:** 0.22 SE **ELEVATION:** 45 **MAP ID:** 39

NAME: WORBOY PROPERTY
ADDRESS: 270 CENTRAL AVE
DOVER NH 03820
STRAFFORD

REV: 11/10/10
ID1: NHD510168255
ID2:
STATUS: NLR
PHONE:

CONTACT:
SOURCE: EPA

SITE INFORMATION

CONTACT INFORMATION: MARY LEE WORBOY
71JOAN DR
FAIRFIELD CT 06430

PHONE: 6038681490

UNIVERSE INFORMATION:

NAIC INFORMATION

ENFORCEMENT INFORMATION:

VIOLATION INFORMATION:

*Environmental FirstSearch
Site Detail Report*

Target Property: DOVER NH 03820

JOB: 11-GEO-005

STATE

SEARCH ID: 93 **DIST/DIR:** 0.22 SE **ELEVATION:** 45 **MAP ID:** 39

NAME: WORBOY PROPERTY
ADDRESS: 270 CENTRAL AVE
DOVER NH
STRAFFORD

REV: 1/11/11
ID1: 200012039
ID2:
STATUS: GW HAZ INV - CLOSED
PHONE:

CONTACT:
SOURCE: NH DES

PERMITS: 0
PROJECT TYPE: ON PREM US
PROJECT MANAGER: CLOSED

PERMITS: 0
PROJECT TYPE: ON PREM US
PROJECT MANAGER: CLOSED

*Environmental FirstSearch
Site Detail Report*

Target Property: DOVER NH 03820

JOB: 11-GEO-005

UST

SEARCH ID: 118 **DIST/DIR:** 0.22 SE **ELEVATION:** 45 **MAP ID:** 39

NAME:	WORBOY PROPERTY	REV:	1/11/11
ADDRESS:	270 CENTRAL AVE DOVER NH STRAFFORD	ID1:	0115404
CONTACT:		ID2:	
SOURCE:	NH DES	STATUS:	UST
		PHONE:	

TOTAL NUMBER OF TANKS: 1

OWNER INFORMATION
OWNER NAME: MARY LEE WORBOY
OWNER ADDRESS: 71 JOAN DR
FAIRFIELDS CT 06430

SITE TRACKING NUMBER: 200012039

TANK INFORMATION

TANK NUMBER:
STORAGE CAPACITY: 1300 GALLONS SUBSTANCE STORED: #2 HEATING OIL
TANK TYPE: PIPE TYPE: STEEL
DOUBLE WALL TANK: N
DATE INSTALLED:
EMERG SPILL ENCLOSURE INSTALLED:
EMERG OVERFILL ENCLOSURE INSTALLED:
LAST TIGHTNESS TEST DATE:
LINE LEAK DETECTION TEST DATE: 12/02/2000
DATE PERMANENTLY CLOSED: R
PERM CLOSURE ANALYSIS PERFORMED: 12/26/2000
DATE TEMPORARILY CLOSED: 12/26/2000 CLOSURE TYPE: REMOVED

*Environmental FirstSearch .
Site Detail Report*

Target Property: DOVER NH 03820

JOB: 11-GEO-005

SPILLS

SEARCH ID: 103 **DIST/DIR:** 0.22 NE **ELEVATION:** 78 **MAP ID:** 40

NAME:	RENTAL PROPERTY	REV:	12/8/08
ADDRESS:	12 WINTER ST	ID1:	200807074-2008
	DOVER NH	ID2:	200807074
	STRAFFORD	STATUS:	
CONTACT:		PHONE:	
SOURCE:	NH DES		

SITE INFORMATION

INCIDENT DATE: 7/31/2008
PROJECT TYPE: IRSPILL
SPILL ORIGIN: OTHER SPILL ORIGINS
SUBSTANCE: #2 FUEL OIL
AMOUNT (GAL): 1
WELL HEAD PROTECT AREA: NO
RISK LEVEL: NO SOURCES/NO AGQS VIO S FROM ONSITE
REIMBURSEMENT ELIGIBLE: UNKNOWN
DATE ELIGIBLE:
WORKLOAD PRIORITY: LOW
PROJECT MANAGER: CARRIGAN

*Environmental FirstSearch
Site Detail Report*

Target Property:

DOVER NH 03820

JOB:

11-GEO-005

SPILLS

SEARCH ID: 95 **DIST/DIR:** 0.23 SW **ELEVATION:** 59 **MAP ID:** 41

NAME: BAPTIST CHURCH RECTORY
ADDRESS: WASHINGTON ST
DOVER NH 03820

REV: 01/01/98
ID1: 94-204
ID2:
STATUS:
PHONE:

CONTACT:
SOURCE:

DATE OF SPILL: 2/6/94 TIME OF SPILL:

CHEMICAL SPILLED: Fuel Oil HAZARD: Flam Liq
AMOUNT SPILLED: 100 Gals TYPE OF SITE: Fixed

*Environmental FirstSearch
Site Detail Report*

Target Property: DOVER NH 03820

JOB: 11-GEO-005

UST

SEARCH ID: 115 **DIST/DIR:** 0.23 NE **ELEVATION:** 68 **MAP ID:** 42

NAME:	IBEW	REV:	1/11/11
ADDRESS:	16 PIERCE ST	ID1:	0115318
	DOVER NH	ID2:	
	STRAFFORD	STATUS:	UST
CONTACT:		PHONE:	
SOURCE:	NH DES		

TOTAL NUMBER OF TANKS: 1

OWNER INFORMATION
OWNER NAME: IBEW LOCAL490
OWNER ADDRESS: PO BOX 271
DOVER NH 03820

SITE TRACKING NUMBER: 200002060

TANK INFORMATION

TANK NUMBER:
STORAGE CAPACITY: 8000 GALLONS SUBSTANCE STORED: #2 HEATING OIL
TANK TYPE: PIPE TYPE: COPPER
DOUBLE WALL TANK: N
DATE INSTALLED:
EMERG SPILL ENCLOSURE INSTALLED:
EMERG OVERFILL ENCLOSURE INSTALLED:
LAST TIGHTNESS TEST DATE:
LINE LEAK DETECTION TEST DATE: 12/14/1999
DATE PERMANENTLY CLOSED: R
PERM CLOSURE ANALYSIS PERFORMED: 02/23/2000
DATE TEMPORARILY CLOSED: 02/23/2000 CLOSURE TYPE: REMOVED

*Environmental FirstSearch
Site Detail Report*

Target Property: DOVER NH 03820

JOB: 11-GEO-005

RCRAGN

SEARCH ID: 7 **DIST/DIR:** 0.24 SE **ELEVATION:** 32 **MAP ID:** 43

NAME:	GARRISON CITY CLEANERS	REV:	4/21/10
ADDRESS:	263 CENTRAL AVE DOVER NH 03820 STRAFFORD	ID1:	NHD982202921
CONTACT:		ID2:	
SOURCE:	EPA	STATUS:	VGN
		PHONE:	

SITE INFORMATION

CONTACT INFORMATION: CHONG KWAN YIM
263 CENTRAL AVE
DOVER NH 03820

PHONE: 6037427119

CONTACT INFORMATION: KYE MCGRATH
263 CENTRAL AVE
DOVER NH 03820

PHONE: 6037427119

CONTACT INFORMATION: CHONG KURN YIM
CENTRAL AVE
DOVER NH 03820

PHONE: 6037427119

UNIVERSE INFORMATION:

NAIC INFORMATION

81232 - DRYCLEANING AND LAUNDRY SERVICES (EXCEPT COIN-OPERATED)

ENFORCEMENT INFORMATION:

VIOLATION INFORMATION:

HAZARDOUS WASTE INFORMATION:

The following spent halogenated solvents: Tetrachloroethylene, methylene chloride, trichloroethylene, 1,1,1-trichloroethane, chlorobenzene, 1,1,2-trichloro-1,2,2-trifluoroethane, ortho-dichlorobenzene, trichlorofluoromethane, and 1,1,2, trichloroethane; a

*Environmental FirstSearch
Site Detail Report*

Target Property:

DOVER NH 03820

JOB: 11-GEO-005

RCRANLR

SEARCH ID: 30 **DIST/DIR:** 0.24 SE **ELEVATION:** 32 **MAP ID:** 43

NAME: GARRISON CITY CLEANERS
ADDRESS: 263 CENTRAL AVE
DOVER NH 03820
STRAFFORD
CONTACT:
SOURCE: EPA

REV: 11/10/10
ID1: NHD982202921
ID2:
STATUS: NLR
PHONE:

SITE INFORMATION

CONTACT INFORMATION: MINA PLOURDE
263 CENTRAL AVE
DOVER NH 03820

PHONE: 6037427119

UNIVERSE INFORMATION:

SUBJECT TO CORRECTIVE ACTION (SUBJCA)

SUBJCA: N - NO
SUBJCA TSD 3004: N - NO
SUBJCA NON TSD: N - NO
SIGNIFICANT NON-COMPLIANCE(SNC): N - NO
BEGINNING OF THE YEAR SNC:
PERMIT WORKLOAD: -----
CLOSURE WORKLOAD: -----
POST CLOSURE WORKLOAD: -----
PERMITTING /CLOSURE/POST-CLOSURE PROGRESS: -----
CORRECTIVE ACTION WORKLOAD: N - NO
GENERATOR STATUS: N

INSTITUTIONAL CONTROL: N
HUMAN EXPOSURE:
GW CONTROLS:
LAND TYPE: P

NAIC INFORMATION

81232 - DRYCLEANING AND LAUNDRY SERVICES (EXCEPT COIN-OPERATED)

ENFORCEMENT INFORMATION:

VIOLATION INFORMATION:

HAZARDOUS WASTE INFORMATION:

F002 - The following spent halogenated solvents: Tetrachloroethylene, methylene chloride, trichloroethylene, 1,1,1-trichloroethane, chlorobenzene, 1,1,2-trichloro-1,2,2-trifluoroethane, ortho-dichlorobenzene, trichlorofluoromethane, and 1,1,2, trichloroethane; all spent solvent mixtures/blends containing, before use, a total of ten percent or more (by volume) of one or more of the above halogenated solvents or those solvents listed in F001, F004, and F005; and still bottoms from the recovery of these spent solvents and spent solvent mixtures.

Environmental FirstSearch
Site Detail Report

Target Property: DOVER NH 03820

JOB: 11-GEO-005

RCRANLR

SEARCH ID: 35 **DIST/DIR:** 0.24 SE **ELEVATION:** 32 **MAP ID:** 43

NAME: PHOTO SMITH THE
ADDRESS: 263 CENTRAL AVE
DOVER NH 03820
STRAFFORD

REV: 11/10/10
ID1: NHD510151459
ID2:
STATUS: NLR
PHONE:

CONTACT:
SOURCE: EPA

SITE INFORMATION

CONTACT INFORMATION: STEVE FRANK
263 CENTRAL AVE-MID
DOVER NH 03820

PHONE: 6037426659

UNIVERSE INFORMATION:

NAIC INFORMATION

ENFORCEMENT INFORMATION:

VIOLATION INFORMATION:

*Environmental FirstSearch
Site Detail Report*

Target Property:
DOVER NH 03820

JOB: 11-GEO-005

RCRAGN

SEARCH ID: 9 **DIST/DIR:** 0.24 NW **ELEVATION:** 73 **MAP ID:** 44

NAME:	J & E SPECIALTY INC	REV:	11/10/10
ADDRESS:	519 CENTRAL AVE	ID1:	NHD058537028
	DOVER NH 03820	ID2:	
	STRAFFORD	STATUS:	SGN
CONTACT:		PHONE:	
SOURCE:	EPA		

SITE INFORMATION

CONTACT INFORMATION: JOHN CABRAL
519 CENTRAL AVE
DOVER NH 03820

PHONE: 6037426357

UNIVERSE INFORMATION:

NAIC INFORMATION

332321 - METAL WINDOW AND DOOR MANUFACTURING
332813 - ELECTROPLATING, PLATING, POLISHING, ANODIZING, AND COLORING

ENFORCEMENT INFORMATION:

AGENCY: S - STATE DATE: 8/22/1994
TYPE: 120 - WRITTEN INFORMAL

AGENCY: S - STATE DATE: 8/22/1994
TYPE: 120 - WRITTEN INFORMAL

AGENCY: S - STATE DATE: 4/8/1997
TYPE: 120 - WRITTEN INFORMAL

AGENCY: S - STATE DATE: 4/8/1997
TYPE: 120 - WRITTEN INFORMAL

VIOLATION INFORMATION:

VIOLATION NUMBER: 0001 RESPONSIBLE: S - STATE
DETERMINED: 5/26/1994 DETERMINED BY: S - STATE
CITATION: RSA 147-A:4
RESOLVED: 12/8/1994
TYPE: GENERATOR-GENERAL REQUIREMENTS

VIOLATION NUMBER: 0002 RESPONSIBLE: S - STATE
DETERMINED: 5/26/1994 DETERMINED BY: S - STATE
CITATION: ENV-WM 502.01
RESOLVED: 10/28/1994
TYPE: GENERATOR-GENERAL REQUIREMENTS

VIOLATION NUMBER: 0003 RESPONSIBLE: S - STATE
DETERMINED: 5/26/1994 DETERMINED BY: S - STATE
CITATION: ENV-WM 507.01(A)(3)
RESOLVED: 9/22/1994
TYPE: CONTAINER MGT=SAT LITE ACCUMS/CONTAINER

VIOLATION NUMBER: 0004 RESPONSIBLE: S - STATE
DETERMINED: 5/26/1994 DETERMINED BY: S - STATE

- Continued on next page -

*Environmental FirstSearch
Site Detail Report*

Target Property:

DOVER NH 03820

JOB: 11-GEO-005

RCRAGN

SEARCH ID: 9 **DIST/DIR:** 0.24 NW **ELEVATION:** 73 **MAP ID:** 44

NAME:	J & E SPECIALTY INC	REV:	11/10/10
ADDRESS:	519 CENTRAL AVE	ID1:	NHD058537028
	DOVER NH 03820	ID2:	
	STRAFFORD	STATUS:	SGN
CONTACT:		PHONE:	
SOURCE:	EPA		

CITATION: ENV-WM 507.03(A)(1)A
RESOLVED: 9/22/1994
TYPE: CONTAINER MGT=SAT LITE ACCUMS/CONTAINER

VIOLATION NUMBER: 0005 RESPONSIBLE: S - STATE
DETERMINED: 5/26/1994 DETERMINED BY: S - STATE
CITATION: ENV-WM 507.03(A)(1)B C D
RESOLVED: 9/22/1994
TYPE: CONTAINER MGT=SAT LITE ACCUMS/CONTAINER

VIOLATION NUMBER: 0006 RESPONSIBLE: S - STATE
DETERMINED: 5/26/1994 DETERMINED BY: S - STATE
CITATION: ENV-WM 509.02(A)(1)
RESOLVED: 1/12/1995
TYPE: CONTAINER MGT=SAT LITE ACCUMS/CONTAINER

VIOLATION NUMBER: 0007 RESPONSIBLE: S - STATE
DETERMINED: 5/26/1994 DETERMINED BY: S - STATE
CITATION: ENV-WM 509.02(A)(2)
RESOLVED: 3/7/1995
TYPE: PERSONNEL TRAINING RECORDS

VIOLATION NUMBER: 0008 RESPONSIBLE: S - STATE
DETERMINED: 5/26/1994 DETERMINED BY: S - STATE
CITATION: ENV-WM 509.02(A)5
RESOLVED: 3/7/1995
TYPE: YCONTINGENCY PLAN

VIOLATION NUMBER: 0009 RESPONSIBLE: S - STATE
DETERMINED: 5/26/1994 DETERMINED BY: S - STATE
CITATION: ENV-WM 509.02(B)
RESOLVED: 1/12/1995
TYPE: YCONTINGENCY PLAN

VIOLATION NUMBER: 0010 RESPONSIBLE: S - STATE
DETERMINED: 11/12/1996 DETERMINED BY: S - STATE
CITATION: ENV-WM 504.01
RESOLVED: 6/6/1997
TYPE: GENERATOR-GENERAL REQUIREMENTS

VIOLATION NUMBER: 0011 RESPONSIBLE: S - STATE
DETERMINED: 11/12/1996 DETERMINED BY: S - STATE
CITATION: ENV-WM 502.01
RESOLVED: 5/2/1997
TYPE: HAZARDOUS WASTE DETERMINATIONS

VIOLATION NUMBER: 0012 RESPONSIBLE: S - STATE
DETERMINED: 11/12/1996 DETERMINED BY: S - STATE
CITATION: ENV-WM 507.01(A)(3)
RESOLVED: 3/25/1997
TYPE: CONTAINER MGT=SAT LITE ACCUMS/CONTAINER

- Continued on next page -

*Environmental FirstSearch
Site Detail Report*

Target Property:

DOVER NH 03820

JOB: 11-GEO-005

RCRAGN

SEARCH ID: 9 **DIST/DIR:** 0.24 NW **ELEVATION:** 73 **MAP ID:** 44

NAME: J & E SPECIALTY INC
ADDRESS: 519 CENTRAL AVE
DOVER NH 03820
STRAFFORD

REV: 11/10/10
ID1: NHD058537028
ID2:
STATUS: SGN
PHONE:

CONTACT:
SOURCE: EPA

VIOLATION NUMBER: 0013 RESPONSIBLE: S - STATE
DETERMINED: 11/12/1996 DETERMINED BY: S - STATE
CITATION: ENV-WM 507.01 (B)
RESOLVED: 3/25/1997
TYPE: CONTAINER MGT=SAT LITE ACCUMS/CONTAINER

VIOLATION NUMBER: 0014 RESPONSIBLE: S - STATE
DETERMINED: 11/12/1996 DETERMINED BY: S - STATE
CITATION: ENV-WM 507.02(A)(3)
RESOLVED: 3/25/1997
TYPE: CONTAINER MGT=SAT LITE ACCUMS/CONTAINER

VIOLATION NUMBER: 0015 RESPONSIBLE: S - STATE
DETERMINED: 11/12/1996 DETERMINED BY: S - STATE
CITATION: ENV-WM 507.03(A)(1)(A)
RESOLVED: 3/25/1997
TYPE: GENERATOR RECYCLE/RECLAIM

HAZARDOUS WASTE INFORMATION:

Copper cyanide (OR) Copper cyanide Cu(CN)

Potassium cyanide (OR) Potassium cyanide K(CN)

Wastewater treatment sludges from electroplating operations except from the following processes: (1) sulfuric acid anodizing of aluminum; (2) tin plating on carbon steel; (3) zinc plating (segregated basis) on carbon steel; (4) aluminum or zinc-aluminum p

*Environmental FirstSearch
Site Detail Report*

Target Property: DOVER NH 03820

JOB: 11-GEO-005

STATE

SEARCH ID: 51 **DIST/DIR:** 0.24 NW **ELEVATION:** 73 **MAP ID:** 44

NAME: 519 CENTRAL AVE PROPERTY
ADDRESS: 519 CENTRAL AVE
DOVER NH
STRAFFORD

REV: 1/11/11
ID1: 199307016
ID2:
STATUS: GW HAZ INV
PHONE:

CONTACT:
SOURCE: NH DES

PERMITS: 3
PROJECT TYPE: HAZARDOUS
PROJECT MANAGER: UNASSIGNED

*Environmental FirstSearch
Site Detail Report*

Target Property: DOVER NH 03820

JOB: 11-GEO-005

STATE

SEARCH ID: 70 **DIST/DIR:** 0.24 NW **ELEVATION:** 73 **MAP ID:** 44

NAME: FRANKLIN ELECTROPLATING CO INC
ADDRESS: 519 CENTRAL AVE
DOVER NH
STRAFFORD

REV: 1/11/11
ID1: 199402019
ID2:
STATUS: GW HAZ INV - CLOSED
PHONE:

CONTACT:
SOURCE: NH DES

PERMITS: 0
PROJECT TYPE: HAZARDOUS
PROJECT MANAGER: CLOSED

*Environmental FirstSearch
Site Detail Report*

Target Property:
DOVER NH 03820

JOB: 11-GEO-005

STATE

SEARCH ID: 68 **DIST/DIR:** 0.24 SW **ELEVATION:** 53 **MAP ID:** 45

NAME: FORMER SPINELLI PROPERTY
ADDRESS: 1 GREEN ST
DOVER NH
STRAFFORD

REV: 1/11/11
ID1: 199503026
ID2:
STATUS: GW HAZ INV - CLOSED
PHONE:

CONTACT:
SOURCE: NH DES

PERMITS: 0
PROJECT TYPE: ON PREM US
PROJECT MANAGER: CLOSED

*Environmental FirstSearch
Site Detail Report*

Target Property: DOVER NH 03820

JOB: 11-GEO-005

UST

SEARCH ID: 109 **DIST/DIR:** 0.24 SW **ELEVATION:** 56 **MAP ID:** 46

NAME:	DOVER JUNIOR HIGH SCHOOL	REV:	1/11/11
ADDRESS:	THOMAS ST DOVER NH	ID1:	0110182
CONTACT:		ID2:	
SOURCE:	NH DES	STATUS:	UST
		PHONE:	

TOTAL NUMBER OF TANKS: 2

OWNER INFORMATION
OWNER NAME: SAU 11
OWNER ADDRESS: 25 ALUMNI DR
DOVER NH 03820

SITE TRACKING NUMBER: 198603028

TANK INFORMATION

TANK NUMBER:
STORAGE CAPACITY: 9210 GALLONS SUBSTANCE STORED: #4 HEATING OIL
TANK TYPE: PIPE TYPE: UNKNOWN
DOUBLE WALL TANK: N
DATE INSTALLED:
EMERG SPILL ENCLOSURE INSTALLED:
EMERG OVERFILL ENCLOSURE INSTALLED:
LAST TIGHTNESS TEST DATE:
LINE LEAK DETECTION TEST DATE: 07/28/1988
DATE PERMANENTLY CLOSED: R
PERM CLOSURE ANALYSIS PERFORMED:
DATE TEMPORARILY CLOSED: CLOSURE TYPE: REMOVED

TANK NUMBER:
STORAGE CAPACITY: 10010 GALLONS SUBSTANCE STORED: #4 HEATING OIL
TANK TYPE: PIPE TYPE: STEEL, CORROSION PROTECTED
DOUBLE WALL TANK: Y
DATE INSTALLED: 07/28/1988
EMERG SPILL ENCLOSURE INSTALLED:
EMERG OVERFILL ENCLOSURE INSTALLED:
LAST TIGHTNESS TEST DATE: 07/28/1988
LINE LEAK DETECTION TEST DATE:
DATE PERMANENTLY CLOSED: R
PERM CLOSURE ANALYSIS PERFORMED:
DATE TEMPORARILY CLOSED: CLOSURE TYPE: REMOVED

*Environmental FirstSearch
Site Detail Report*

Target Property: DOVER NH 03820

JOB: 11-GEO-005

NFRAP

SEARCH ID: 2 **DIST/DIR:** 0.25 NE **ELEVATION:** 28 **MAP ID:** 47

NAME: DOVER GAS PLANT
ADDRESS: COCHECO ST
DOVER NH 03820
STRAFFORD

REV: 11/30/10
ID1: NHD980520894
ID2: 0101132
STATUS: NFRAP-NFRAP-N
PHONE:

CONTACT:
SOURCE: EPA

DESCRIPTION:

ACTION/QUALITY AGENCY/RPS START/RAA END
OTHER CLEANUP ACTIVITY PRP Lead Under State /2-05-5/23 9/13/2006
NFRAP: NO FURTHER REMEDIAL ACTION PLANNED

SITE REASSESSMENT EPA Fund-Financed 8/2/2001
LOW PRIORITY FOR FURTHER ASSESSMENT

ARCHIVE SITE EPA In-House 9/15/2006

DISCOVERY EPA Fund-Financed 6/1/1981

PRELIMINARY ASSESSMENT State, Fund Financed 2/-85-11/2 3/4/1986
HIGHER PRIORITY FOR FURTHER ASSESSMENT

SITE INSPECTION EPA Fund-Financed 10/10/1989
LOW PRIORITY FOR FURTHER ASSESSMENT

*Environmental FirstSearch
Site Detail Report*

Target Property: DOVER NH 03820

JOB: 11-GEO-005

STATE

SEARCH ID: 64 **DIST/DIR:** 0.25 NE **ELEVATION:** 28 **MAP ID:** 47

NAME: DOVER GAS WORKS
ADDRESS: COCHECO & PORTLAND ST
DOVER NH
STRAFFORD

REV: 1/11/11
ID1: 198401047
ID2:
STATUS: GW HAZ INV
PHONE:

CONTACT:
SOURCE: NH DES

PERMITS: 2
PROJECT TYPE: HAZARDOUS
PROJECT MANAGER: DONOVAN

*Environmental FirstSearch
Site Detail Report*

Target Property: DOVER NH 03820

JOB: 11-GEO-005

LUST

SEARCH ID: 124 **DIST/DIR:** 0.25 NE **ELEVATION:** 28 **MAP ID:** 47

NAME:	DOVER GAS WORKS	REV:	10/6/00
ADDRESS:	COCHECO & PORTLAND STREETS	ID1:	198401047
	DOVER NH	ID2:	
	STRAFFORD	STATUS:	UNASSIGNED
CONTACT:		PHONE:	
SOURCE:			

SITE INFORMATION

PERMITS: 0
WORKLOAD PRIORITY: 3
RISK LEVEL: NDY: NOT DETERMINED YET
PROJECT MANAGER: UNASSIGNED

*Environmental FirstSearch
Site Detail Report*

Target Property: DOVER NH 03820

JOB: 11-GEO-005

RCRANLR

SEARCH ID: 43 **DIST/DIR:** 0.25 NW **ELEVATION:** 73 **MAP ID:** 48

NAME:	TRI CITY CAR WASH	REV:	11/10/10
ADDRESS:	525 CENTRAL AVE	ID1:	NHD510089824
	DOVER NH 03820	ID2:	
	STRAFFORD	STATUS:	NLR
CONTACT:		PHONE:	
SOURCE:	EPA		

SITE INFORMATION

CONTACT INFORMATION: MICHAEL GREGOIRE
525 CENTRAL AVE
DOVER NH 03820

PHONE: 6037491990

UNIVERSE INFORMATION:

NAIC INFORMATION

ENFORCEMENT INFORMATION:

VIOLATION INFORMATION:

*Environmental FirstSearch
Site Detail Report*

Target Property:

DOVER NH 03820

JOB: 11-GEO-005

LUST

SEARCH ID: 153 **DIST/DIR:** 0.26 SW **ELEVATION:** 54 **MAP ID:** 49

NAME:	FAIRPOINT	REV:	1/11/11
ADDRESS:	57 THOMAS ST	ID1:	199602013
	DOVER NH	ID2:	
	STRAFFORD	STATUS:	CLOSED
CONTACT:		PHONE:	
SOURCE:	NHDES		

SITE INFORMATION

PERMITS: 0
WORKLOAD PRIORITY:
RISK LEVEL: RISK LEVEL: 8 NO SOURCES/ NO AGQ VIOLATIONS - REME
PROJECT MANAGER: CLOSED
PROJECT TYPE: LUST

SITE INFORMATION

PERMITS: 0
WORKLOAD PRIORITY:
RISK LEVEL: RISK LEVEL: 8 NO SOURCES/ NO AGQ VIOLATIONS - REME
PROJECT MANAGER: CLOSED
PROJECT TYPE: LUST

SITE INFORMATION

PERMITS: 0
WORKLOAD PRIORITY:
RISK LEVEL: RISK LEVEL: 8 NO SOURCES/ NO AGQ VIOLATIONS - REME
PROJECT MANAGER: CLOSED
PROJECT TYPE: LUST

SITE INFORMATION

PERMITS: 0
WORKLOAD PRIORITY:
RISK LEVEL: RISK LEVEL: 8 NO SOURCES/ NO AGQ VIOLATIONS - REME
PROJECT MANAGER: CLOSED
PROJECT TYPE: LUST

SITE INFORMATION

PERMITS: 0
WORKLOAD PRIORITY:
RISK LEVEL: RISK LEVEL: 8 NO SOURCES/ NO AGQ VIOLATIONS - REME
PROJECT MANAGER: CLOSED
PROJECT TYPE: LUST

SITE INFORMATION

PERMITS: 0
WORKLOAD PRIORITY:
RISK LEVEL: RISK LEVEL: 8 NO SOURCES/ NO AGQ VIOLATIONS - REME
PROJECT MANAGER: CLOSED
PROJECT TYPE: LUST

SITE INFORMATION

PERMITS: 0
WORKLOAD PRIORITY:
RISK LEVEL: RISK LEVEL: 8 NO SOURCES/ NO AGQ VIOLATIONS - REME
PROJECT MANAGER: CLOSED
PROJECT TYPE: LUST

SITE INFORMATION

PERMITS: 0

- Continued on next page -

*Environmental FirstSearch
Site Detail Report*

Target Property: DOVER NH 03820

JOB: 11-GEO-005

LUST

SEARCH ID: 153 **DIST/DIR:** 0.26 SW **ELEVATION:** 54 **MAP ID:** 49

NAME: FAIRPOINT	REV: 1/11/11
ADDRESS: 57 THOMAS ST	ID1: 199602013
DOVER NH	ID2:
STRAFFORD	STATUS: CLOSED
CONTACT:	PHONE:
SOURCE: NHDES	

WORKLOAD PRIORITY:
RISK LEVEL: RISK LEVEL: 8 NO SOURCES/ NO AGQ VIOLATIONS - REME
PROJECT MANAGER: CLOSED
PROJECT TYPE: LUST

SITE INFORMATION

PERMITS: 0
WORKLOAD PRIORITY:
RISK LEVEL: RISK LEVEL: 8 NO SOURCES/ NO AGQ VIOLATIONS - REME
PROJECT MANAGER: CLOSED
PROJECT TYPE: LUST

SITE INFORMATION

PERMITS: 0
WORKLOAD PRIORITY:
RISK LEVEL: RISK LEVEL: 8 NO SOURCES/ NO AGQ VIOLATIONS - REME
PROJECT MANAGER: CLOSED
PROJECT TYPE: LUST

SITE INFORMATION

PERMITS: 0
WORKLOAD PRIORITY:
RISK LEVEL: RISK LEVEL: 8 NO SOURCES/ NO AGQ VIOLATIONS - REME
PROJECT MANAGER: CLOSED
PROJECT TYPE: LUST

SITE INFORMATION

PERMITS: 0
WORKLOAD PRIORITY:
RISK LEVEL: RISK LEVEL: 8 NO SOURCES/ NO AGQ VIOLATIONS - REME
PROJECT MANAGER: CLOSED
PROJECT TYPE: LUST

SITE INFORMATION

PERMITS: 0
WORKLOAD PRIORITY:
RISK LEVEL: RISK LEVEL: 8 NO SOURCES/ NO AGQ VIOLATIONS - REME
PROJECT MANAGER: CLOSED
PROJECT TYPE: LUST

SITE INFORMATION

PERMITS: 0
WORKLOAD PRIORITY: WLP: 3
RISK LEVEL: RISK LEVEL: 8
PROJECT MANAGER: CLOSED
PROJECT TYPE: LUST

SITE INFORMATION

PERMITS: 0
WORKLOAD PRIORITY: WLP: 3
RISK LEVEL: RISK LEVEL: 8

- Continued on next page -

Environmental FirstSearch
Site Detail Report

Target Property: DOVER NH 03820

JOB: 11-GEO-005

LUST

SEARCH ID: 153 **DIST/DIR:** 0.26 SW **ELEVATION:** 54 **MAP ID:** 49

NAME:	FAIRPOINT	REV:	1/11/11
ADDRESS:	57 THOMAS ST DOVER NH STRAFFORD	ID1:	199602013
CONTACT:		ID2:	
SOURCE:	NHDES	STATUS:	CLOSED
		PHONE:	*

PROJECT TYPE: LUST

SITE INFORMATION

PERMITS: 0
WORKLOAD PRIORITY: WLP: 3
RISK LEVEL: RISK LEVEL: 8
PROJECT MANAGER: CLOSED
PROJECT TYPE: LUST

SITE INFORMATION

PERMITS: 0
WORKLOAD PRIORITY:
RISK LEVEL:
PROJECT MANAGER: CLOSED
PROJECT TYPE: LUST

SITE INFORMATION

PERMITS: 0
WORKLOAD PRIORITY:
RISK LEVEL: RISK LEVEL: 8 NO SOURCES/ NO AGQ VIOLATIONS - REME
PROJECT MANAGER: CLOSED
PROJECT TYPE: LUST

SITE INFORMATION

PERMITS: 0
WORKLOAD PRIORITY:
RISK LEVEL: RISK LEVEL: 8 NO SOURCES/ NO AGQ VIOLATIONS - REME
PROJECT MANAGER: CLOSED
PROJECT TYPE: LUST

SITE INFORMATION

PERMITS: 0
WORKLOAD PRIORITY:
RISK LEVEL: RISK LEVEL: 8 NO SOURCES/ NO AGQ VIOLATIONS - REME
PROJECT MANAGER: CLOSED
PROJECT TYPE: LUST

SITE INFORMATION

PERMITS: 0
WORKLOAD PRIORITY:
RISK LEVEL: RISK LEVEL: 8 NO SOURCES/ NO AGQ VIOLATIONS - REME
PROJECT MANAGER: CLOSED
PROJECT TYPE: LUST

SITE INFORMATION

PERMITS: 0
WORKLOAD PRIORITY:
RISK LEVEL:
PROJECT MANAGER: CLOSED

- More Details Exist For This Site; Max Page Limit Reached -

*Environmental FirstSearch
Site Detail Report*

Target Property:

DOVER NH 03820

JOB: 11-GEO-005

LUST

SEARCH ID: 126 **DIST/DIR:** 0.26 SE **ELEVATION:** 64 **MAP ID:** 50

NAME:	ROBBINS AUTO PARTS	REV:	1/11/11
ADDRESS:	KIRKLAND ST DOVER NH STRAFFORD	ID1:	199401005
CONTACT:		ID2:	
SOURCE:	NHDES	STATUS:	CLOSED
		PHONE:	

SITE INFORMATION

PERMITS: 0
WORKLOAD PRIORITY:
RISK LEVEL: RISK LEVEL: 8 NO SOURCES/ NO AGQ VIOLATIONS - REME
PROJECT MANAGER: CLOSED
PROJECT TYPE: LUST

SITE INFORMATION

PERMITS: 0
WORKLOAD PRIORITY:
RISK LEVEL: RISK LEVEL: 8 NO SOURCES/ NO AGQ VIOLATIONS - REME
PROJECT MANAGER: CLOSED
PROJECT TYPE: LUST

SITE INFORMATION

PERMITS: 0
WORKLOAD PRIORITY:
RISK LEVEL: RISK LEVEL: 8 NO SOURCES/ NO AGQ VIOLATIONS - REME
PROJECT MANAGER: CLOSED
PROJECT TYPE: LUST

SITE INFORMATION

PERMITS: 0
WORKLOAD PRIORITY:
RISK LEVEL: RISK LEVEL: 8 NO SOURCES/ NO AGQ VIOLATIONS - REME
PROJECT MANAGER: CLOSED
PROJECT TYPE: LUST

SITE INFORMATION

PERMITS: 0
WORKLOAD PRIORITY:
RISK LEVEL: RISK LEVEL: 8 NO SOURCES/ NO AGQ VIOLATIONS - REME
PROJECT MANAGER: CLOSED
PROJECT TYPE: LUST

SITE INFORMATION

PERMITS: 0
WORKLOAD PRIORITY:
RISK LEVEL: RISK LEVEL: 8 NO SOURCES/ NO AGQ VIOLATIONS - REME
PROJECT MANAGER: CLOSED
PROJECT TYPE: LUST

SITE INFORMATION

PERMITS: 0
WORKLOAD PRIORITY:
RISK LEVEL: RISK LEVEL: 8 NO SOURCES/ NO AGQ VIOLATIONS - REME
PROJECT MANAGER: CLOSED
PROJECT TYPE: LUST

SITE INFORMATION

PERMITS: 0

- Continued on next page -

*Environmental FirstSearch
Site Detail Report*

Target Property: DOVER NH 03820

JOB: 11-GEO-005

LUST

SEARCH ID: 126 **DIST/DIR:** 0.26 SE **ELEVATION:** 64 **MAP ID:** 50

NAME:	ROBBINS AUTO PARTS	REV:	1/11/11
ADDRESS:	KIRKLAND ST DOVER NH STRAFFORD	ID1:	199401005
CONTACT:		ID2:	
SOURCE:	NHDES	STATUS:	CLOSED
		PHONE:	

WORKLOAD PRIORITY:
RISK LEVEL: RISK LEVEL: 8 NO SOURCES/ NO AGQ VIOLATIONS - REME
PROJECT MANAGER: CLOSED
PROJECT TYPE: LUST

SITE INFORMATION

PERMITS: 0
WORKLOAD PRIORITY:
RISK LEVEL: RISK LEVEL: 8 NO SOURCES/ NO AGQ VIOLATIONS - REME
PROJECT MANAGER: CLOSED
PROJECT TYPE: LUST

SITE INFORMATION

PERMITS: 0
WORKLOAD PRIORITY:
RISK LEVEL: RISK LEVEL: 8 NO SOURCES/ NO AGQ VIOLATIONS - REME
PROJECT MANAGER: CLOSED
PROJECT TYPE: LUST

SITE INFORMATION

PERMITS: 0
WORKLOAD PRIORITY:
RISK LEVEL: RISK LEVEL: 8 NO SOURCES/ NO AGQ VIOLATIONS - REME
PROJECT MANAGER: CLOSED
PROJECT TYPE: LUST

SITE INFORMATION

PERMITS: 0
WORKLOAD PRIORITY:
RISK LEVEL: RISK LEVEL: 8 NO SOURCES/ NO AGQ VIOLATIONS - REME
PROJECT MANAGER: CLOSED
PROJECT TYPE: LUST

SITE INFORMATION

PERMITS: 0
WORKLOAD PRIORITY:
RISK LEVEL: RISK LEVEL: 8 NO SOURCES/ NO AGQ VIOLATIONS - REME
PROJECT MANAGER: CLOSED
PROJECT TYPE: LUST

SITE INFORMATION

PERMITS: 0
WORKLOAD PRIORITY: 3
RISK LEVEL: 8
PROJECT MANAGER: CLOSED
PROJECT TYPE: LUST

SITE INFORMATION

PERMITS: 0
WORKLOAD PRIORITY: 3
RISK LEVEL: 8

- Continued on next page -

Environmental FirstSearch
Site Detail Report

Target Property:

DOVER NH 03820

JOB: 11-GEO-005

LUST

SEARCH ID: 126 **DIST/DIR:** 0.26 SE **ELEVATION:** 64 **MAP ID:** 50

NAME:	ROBBINS AUTO PARTS	REV:	1/11/11
ADDRESS:	KIRKLAND ST DOVER NH STRAFFORD	ID1:	199401005
CONTACT:		ID2:	
SOURCE:	NHDES	STATUS:	CLOSED
		PHONE:	

PROJECT TYPE: LUST

SITE INFORMATION

PERMITS: 0
WORKLOAD PRIORITY:
RISK LEVEL:
PROJECT MANAGER: CLOSED
PROJECT TYPE: LUST

SITE INFORMATION

PERMITS: 0
WORKLOAD PRIORITY: 3
RISK LEVEL: 8
PROJECT MANAGER: CLOSED
PROJECT TYPE: LUST

SITE INFORMATION

PERMITS: 0
WORKLOAD PRIORITY:
RISK LEVEL: RISK LEVEL: 8 NO SOURCES/ NO AGQ VIOLATIONS - REME
PROJECT MANAGER: CLOSED
PROJECT TYPE: LUST

SITE INFORMATION

PERMITS: 0
WORKLOAD PRIORITY:
RISK LEVEL: RISK LEVEL: 8 NO SOURCES/ NO AGQ VIOLATIONS - REME
PROJECT MANAGER: CLOSED
PROJECT TYPE: LUST

SITE INFORMATION

PERMITS: 0
WORKLOAD PRIORITY:
RISK LEVEL: RISK LEVEL: 8 NO SOURCES/ NO AGQ VIOLATIONS - REME
PROJECT MANAGER: CLOSED
PROJECT TYPE: LUST

SITE INFORMATION

PERMITS: 0
WORKLOAD PRIORITY:
RISK LEVEL: RISK LEVEL: 8 NO SOURCES/ NO AGQ VIOLATIONS - REME
PROJECT MANAGER: CLOSED
PROJECT TYPE: LUST

SITE INFORMATION

PERMITS: 0
WORKLOAD PRIORITY:
RISK LEVEL: RISK LEVEL: 8 NO SOURCES/ NO AGQ VIOLATIONS - REME
PROJECT MANAGER: CLOSED

- More Details Exist For This Site; Max Page Limit Reached -

Environmental FirstSearch
Site Detail Report

Target Property:

DOVER NH 03820

JOB: 11-GEO-005

LUST

SEARCH ID: 131 **DIST/DIR:** 0.29 SE **ELEVATION:** 63 **MAP ID:** 51

NAME:	SURE OIL&CHEM CORP./FMR OLD COLONY #6927	REV:	1/11/11
ADDRESS:	250 CENTRAL AVE	ID1:	198406018
	DOVER NH	ID2:	
	STRAFFORD	STATUS:	CLOSED
CONTACT:		PHONE:	
SOURCE:	NHDES		

SITE INFORMATION

PERMITS: 0
WORKLOAD PRIORITY:
RISK LEVEL: RISK LEVEL: 8 NO SOURCES/ NO AGQ VIOLATIONS - REME
PROJECT MANAGER: CLOSED
PROJECT TYPE: LUST

SITE INFORMATION

PERMITS: 0
WORKLOAD PRIORITY:
RISK LEVEL: RISK LEVEL: 8 NO SOURCES/ NO AGQ VIOLATIONS - REME
PROJECT MANAGER: CLOSED
PROJECT TYPE: LUST

SITE INFORMATION

PERMITS: 0
WORKLOAD PRIORITY:
RISK LEVEL: RISK LEVEL: 8 NO SOURCES/ NO AGQ VIOLATIONS - REME
PROJECT MANAGER: CLOSED
PROJECT TYPE: LUST

SITE INFORMATION

PERMITS: 0
WORKLOAD PRIORITY:
RISK LEVEL: RISK LEVEL: 8 NO SOURCES/ NO AGQ VIOLATIONS - REME
PROJECT MANAGER: CLOSED
PROJECT TYPE: LUST

SITE INFORMATION

PERMITS: 0
WORKLOAD PRIORITY:
RISK LEVEL: RISK LEVEL: 8 NO SOURCES/ NO AGQ VIOLATIONS - REME
PROJECT MANAGER: CLOSED
PROJECT TYPE: LUST

SITE INFORMATION

PERMITS: 0
WORKLOAD PRIORITY:
RISK LEVEL: RISK LEVEL: 8 NO SOURCES/ NO AGQ VIOLATIONS - REME
PROJECT MANAGER: CLOSED
PROJECT TYPE: LUST

SITE INFORMATION

PERMITS: 0
WORKLOAD PRIORITY:
RISK LEVEL: RISK LEVEL: 8 NO SOURCES/ NO AGQ VIOLATIONS - REME
PROJECT MANAGER: CLOSED
PROJECT TYPE: LUST

SITE INFORMATION

PERMITS: 0

- Continued on next page -

Environmental FirstSearch
Site Detail Report

Target Property:

DOVER NH 03820

JOB: 11-GEO-005

LUST

SEARCH ID: 131 **DIST/DIR:** 0.29 SE **ELEVATION:** 63 **MAP ID:** 51

NAME:	SURE OIL&CHEM CORP./FMR OLD COLONY #6927	REV:	1/11/11
ADDRESS:	250 CENTRAL AVE	ID1:	198406018
	DOVER NH	ID2:	
	STRAFFORD	STATUS:	CLOSED
CONTACT:		PHONE:	
SOURCE:	NHDES		

WORKLOAD PRIORITY:
RISK LEVEL: RISK LEVEL: 8 NO SOURCES/ NO AGQ VIOLATIONS - REME
PROJECT MANAGER: CLOSED
PROJECT TYPE: LUST

SITE INFORMATION

PERMITS: 0
WORKLOAD PRIORITY:
RISK LEVEL: RISK LEVEL: 8 NO SOURCES/ NO AGQ VIOLATIONS - REME
PROJECT MANAGER: CLOSED
PROJECT TYPE: LUST

SITE INFORMATION

PERMITS: 0
WORKLOAD PRIORITY:
RISK LEVEL: RISK LEVEL: 8 NO SOURCES/ NO AGQ VIOLATIONS - REME
PROJECT MANAGER: CLOSED
PROJECT TYPE: LUST

SITE INFORMATION

PERMITS: 0
WORKLOAD PRIORITY:
RISK LEVEL: RISK LEVEL: 8 NO SOURCES/ NO AGQ VIOLATIONS - REME
PROJECT MANAGER: CLOSED
PROJECT TYPE: LUST

SITE INFORMATION

PERMITS: 0
WORKLOAD PRIORITY:
RISK LEVEL: RISK LEVEL: 8 NO SOURCES/ NO AGQ VIOLATIONS - REME
PROJECT MANAGER: CLOSED
PROJECT TYPE: LUST

SITE INFORMATION

PERMITS: 0
WORKLOAD PRIORITY:
RISK LEVEL: RISK LEVEL: 8 NO SOURCES/ NO AGQ VIOLATIONS - REME
PROJECT MANAGER: CLOSED
PROJECT TYPE: LUST

SITE INFORMATION

PERMITS: 0
WORKLOAD PRIORITY: WLP: 3
RISK LEVEL: RISK LEVEL: 8
PROJECT MANAGER: CLOSED
PROJECT TYPE: LUST

SITE INFORMATION

PERMITS: 0
WORKLOAD PRIORITY: WLP: 3
RISK LEVEL: RISK LEVEL: 8

- Continued on next page -

Environmental FirstSearch
Site Detail Report

Target Property:

DOVER NH 03820

JOB: 11-GEO-005

LUST

SEARCH ID: 131 **DIST/DIR:** 0.29 SE **ELEVATION:** 63 **MAP ID:** 51

NAME: SURE OIL&CHEM CORP./FMR OLD COLONY #6927 **REV:** 1/11/11
ADDRESS: 250 CENTRAL AVE **ID1:** 198406018
DOVER NH **ID2:**
STRAFFORD **STATUS:** CLOSED
CONTACT: **PHONE:**
SOURCE: NHDES

PROJECT TYPE: LUST

SITE INFORMATION

PERMITS: 0
WORKLOAD PRIORITY: WLP: 3
RISK LEVEL: RISK LEVEL: 8
PROJECT MANAGER: CLOSED
PROJECT TYPE: LUST

SITE INFORMATION

PERMITS: 0
WORKLOAD PRIORITY:
RISK LEVEL: RISK LEVEL: 8 NO SOURCES/ NO AGQ VIOLATIONS - REME
PROJECT MANAGER: CLOSED
PROJECT TYPE: LUST

SITE INFORMATION

PERMITS: 0
WORKLOAD PRIORITY:
RISK LEVEL: RISK LEVEL: 8 NO SOURCES/ NO AGQ VIOLATIONS - REME
PROJECT MANAGER: CLOSED
PROJECT TYPE: LUST

SITE INFORMATION

PERMITS: 0
WORKLOAD PRIORITY:
RISK LEVEL: RISK LEVEL: 8 NO SOURCES/ NO AGQ VIOLATIONS - REME
PROJECT MANAGER: CLOSED
PROJECT TYPE: LUST

SITE INFORMATION

PERMITS: 0
WORKLOAD PRIORITY:
RISK LEVEL: RISK LEVEL: 8 NO SOURCES/ NO AGQ VIOLATIONS - REME
PROJECT MANAGER: CLOSED
PROJECT TYPE: LUST

SITE INFORMATION

PERMITS: 0
WORKLOAD PRIORITY:
RISK LEVEL: RISK LEVEL: 8 NO SOURCES/ NO AGQ VIOLATIONS - REME
PROJECT MANAGER: CLOSED
PROJECT TYPE: LUST

SITE INFORMATION

PERMITS: 0
WORKLOAD PRIORITY:
RISK LEVEL:
PROJECT MANAGER: CLOSED
PROJECT TYPE: LUST

- More Details Exist For This Site; Max Page Limit Reached -

*Environmental FirstSearch
Site Detail Report*

Target Property: DOVER NH 03820

JOB: 11-GEO-005

STATE

SEARCH ID: 88 **DIST/DIR:** 0.30 NW **ELEVATION:** 69 **MAP ID:** 52

NAME: VARNEY S CLEANERS
ADDRESS: 52 3RD ST
DOVER NH
STRAFFORD

REV: 1/11/11
ID1: 200707072
ID2:
STATUS: GW HAZ INV
PHONE:

CONTACT:
SOURCE: NH DES

PERMITS: 0
PROJECT TYPE: HAZARDOUS
PROJECT MANAGER: KIRN

Environmental FirstSearch
Site Detail Report

Target Property:

DOVER NH 03820

JOB: 11-GEO-005

LUST

SEARCH ID: 156 **DIST/DIR:** 0.30 SE **ELEVATION:** 28 **MAP ID:** 53

NAME:	GEORGE ST. CATCH BASIN	REV:	1/11/11
ADDRESS:	GEORGE ST DOVER NH STRAFFORD	ID1:	198907022
CONTACT:		ID2:	
SOURCE:	NHDES	STATUS:	CLOSED
		PHONE:	

SITE INFORMATION

PERMITS: 0
WORKLOAD PRIORITY:
RISK LEVEL: RISK LEVEL: 8 NO SOURCES/ NO AGQ VIOLATIONS - REME
PROJECT MANAGER: CLOSED
PROJECT TYPE: LUST

SITE INFORMATION

PERMITS: 0
WORKLOAD PRIORITY:
RISK LEVEL: RISK LEVEL: 8 NO SOURCES/ NO AGQ VIOLATIONS - REME
PROJECT MANAGER: CLOSED
PROJECT TYPE: LUST

SITE INFORMATION

PERMITS: 0
WORKLOAD PRIORITY:
RISK LEVEL: RISK LEVEL: 8 NO SOURCES/ NO AGQ VIOLATIONS - REME
PROJECT MANAGER: CLOSED
PROJECT TYPE: LUST

SITE INFORMATION

PERMITS: 0
WORKLOAD PRIORITY:
RISK LEVEL: RISK LEVEL: 8 NO SOURCES/ NO AGQ VIOLATIONS - REME
PROJECT MANAGER: CLOSED
PROJECT TYPE: LUST

SITE INFORMATION

PERMITS: 0
WORKLOAD PRIORITY:
RISK LEVEL: RISK LEVEL: 8 NO SOURCES/ NO AGQ VIOLATIONS - REME
PROJECT MANAGER: CLOSED
PROJECT TYPE: LUST

SITE INFORMATION

PERMITS: 0
WORKLOAD PRIORITY:
RISK LEVEL: RISK LEVEL: 8 NO SOURCES/ NO AGQ VIOLATIONS - REME
PROJECT MANAGER: CLOSED
PROJECT TYPE: LUST

SITE INFORMATION

PERMITS: 0
WORKLOAD PRIORITY:
RISK LEVEL: RISK LEVEL: 8 NO SOURCES/ NO AGQ VIOLATIONS - REME
PROJECT MANAGER: CLOSED
PROJECT TYPE: LUST

SITE INFORMATION

PERMITS: 0

- Continued on next page -

*Environmental FirstSearch
Site Detail Report*

Target Property: DOVER NH 03820

JOB: 11-GEO-005

LUST

SEARCH ID: 156 **DIST/DIR:** 0.30 SE **ELEVATION:** 28 **MAP ID:** 53

NAME:	GEORGE ST. CATCH BASIN	REV:	1/11/11
ADDRESS:	GEORGE ST DOVER NH STRAFFORD	ID1:	198907022
CONTACT:		ID2:	
SOURCE:	NHDES	STATUS:	CLOSED
		PHONE:	

WORKLOAD PRIORITY:
RISK LEVEL: RISK LEVEL: 8 NO SOURCES/ NO AGQ VIOLATIONS - REME
PROJECT MANAGER: CLOSED
PROJECT TYPE: LUST

SITE INFORMATION

PERMITS: 0
WORKLOAD PRIORITY:
RISK LEVEL: RISK LEVEL: 8 NO SOURCES/ NO AGQ VIOLATIONS - REME
PROJECT MANAGER: CLOSED
PROJECT TYPE: LUST

SITE INFORMATION

PERMITS: 0
WORKLOAD PRIORITY:
RISK LEVEL: RISK LEVEL: 8 NO SOURCES/ NO AGQ VIOLATIONS - REME
PROJECT MANAGER: CLOSED
PROJECT TYPE: LUST

SITE INFORMATION

PERMITS: 0
WORKLOAD PRIORITY:
RISK LEVEL: RISK LEVEL: 8 NO SOURCES/ NO AGQ VIOLATIONS - REME
PROJECT MANAGER: CLOSED
PROJECT TYPE: LUST

SITE INFORMATION

PERMITS: 0
WORKLOAD PRIORITY:
RISK LEVEL: RISK LEVEL: 8 NO SOURCES/ NO AGQ VIOLATIONS - REME
PROJECT MANAGER: CLOSED
PROJECT TYPE: LUST

SITE INFORMATION

PERMITS: 0
WORKLOAD PRIORITY:
RISK LEVEL: RISK LEVEL: 8 NO SOURCES/ NO AGQ VIOLATIONS - REME
PROJECT MANAGER: CLOSED
PROJECT TYPE: LUST

SITE INFORMATION

PERMITS: 0
WORKLOAD PRIORITY: WLP: 3
RISK LEVEL: RISK LEVEL: 8
PROJECT MANAGER: CLOSED
PROJECT TYPE: LUST

SITE INFORMATION

PERMITS: 0
WORKLOAD PRIORITY:
RISK LEVEL:

- Continued on next page -

Environmental FirstSearch
Site Detail Report

Target Property: DOVER NH 03820

JOB: 11-GEO-005

LUST

SEARCH ID: 156 **DIST/DIR:** 0.30 SE **ELEVATION:** 28 **MAP ID:** 53

NAME:	GEORGE ST. CATCH BASIN	REV:	1/11/11
ADDRESS:	GEORGE ST DOVER NH STRAFFORD	ID1:	198907022
CONTACT:		ID2:	
SOURCE:	NHDES	STATUS:	CLOSED
		PHONE:	

PROJECT TYPE: LUST

SITE INFORMATION

PERMITS: 0
WORKLOAD PRIORITY: WLP: 3
RISK LEVEL: RISK LEVEL: 8
PROJECT MANAGER: CLOSED
PROJECT TYPE: LUST

SITE INFORMATION

PERMITS: 0
WORKLOAD PRIORITY: WLP: 3
RISK LEVEL: RISK LEVEL: 8
PROJECT MANAGER: CLOSED
PROJECT TYPE: LUST

SITE INFORMATION

PERMITS: 0
WORKLOAD PRIORITY:
RISK LEVEL: RISK LEVEL: 8 NO SOURCES/ NO AGQ VIOLATIONS - REME
PROJECT MANAGER: CLOSED
PROJECT TYPE: LUST

SITE INFORMATION

PERMITS: 0
WORKLOAD PRIORITY:
RISK LEVEL: RISK LEVEL: 8 NO SOURCES/ NO AGQ VIOLATIONS - REME
PROJECT MANAGER: CLOSED
PROJECT TYPE: LUST

SITE INFORMATION

PERMITS: 0
WORKLOAD PRIORITY:
RISK LEVEL: RISK LEVEL: 8 NO SOURCES/ NO AGQ VIOLATIONS - REME
PROJECT MANAGER: CLOSED
PROJECT TYPE: LUST

SITE INFORMATION

PERMITS: 0
WORKLOAD PRIORITY:
RISK LEVEL: RISK LEVEL: 8 NO SOURCES/ NO AGQ VIOLATIONS - REME
PROJECT MANAGER: CLOSED
PROJECT TYPE: LUST

SITE INFORMATION

PERMITS: 0
WORKLOAD PRIORITY:
RISK LEVEL:
PROJECT MANAGER: CLOSED

- More Details Exist For This Site; Max Page Limit Reached -

*Environmental FirstSearch
Site Detail Report*

Target Property: DOVER NH 03820

JOB: 11-GEO-005

STATE

SEARCH ID: 69 **DIST/DIR:** 0.31 NW **ELEVATION:** 67 **MAP ID:** 54

NAME: FORMERLY CHRISTIE PROPERTY
ADDRESS: 66 3RD ST
DOVER NH
STRAFFORD

REV: 1/11/11
ID1: 199310017
ID2:
STATUS: GW HAZ INV - CLOSED
PHONE:

CONTACT:
SOURCE: NH DES

PERMITS: 0
PROJECT TYPE: HAZARDOUS
PROJECT MANAGER: CLOSED

*Environmental FirstSearch
Site Detail Report*

Target Property:

DOVER NH 03820

JOB: 11-GEO-005

LUST

SEARCH ID: 155 **DIST/DIR:** 0.31 NW **ELEVATION:** 67 **MAP ID:** 54

NAME: FORMERLY CHRISTIE PROPERTY
ADDRESS: 66 3RD ST
DOVER NH
STRAFFORD

REV: 1/11/11
ID1: 199310017
ID2:
STATUS: CLOSED
PHONE:

CONTACT:
SOURCE: NHDES

SITE INFORMATION

PERMITS: 0
WORKLOAD PRIORITY:
RISK LEVEL: RISK LEVEL: 8 NO SOURCES/ NO AGQ VIOLATIONS - REME
PROJECT MANAGER: CLOSED
PROJECT TYPE: LUST

SITE INFORMATION

PERMITS: 0
WORKLOAD PRIORITY:
RISK LEVEL: RISK LEVEL: 8 NO SOURCES/ NO AGQ VIOLATIONS - REME
PROJECT MANAGER: CLOSED
PROJECT TYPE: LUST

SITE INFORMATION

PERMITS: 0
WORKLOAD PRIORITY:
RISK LEVEL: RISK LEVEL: 8 NO SOURCES/ NO AGQ VIOLATIONS - REME
PROJECT MANAGER: CLOSED
PROJECT TYPE: LUST

SITE INFORMATION

PERMITS: 0
WORKLOAD PRIORITY:
RISK LEVEL: RISK LEVEL: 8 NO SOURCES/ NO AGQ VIOLATIONS - REME
PROJECT MANAGER: CLOSED
PROJECT TYPE: LUST

SITE INFORMATION

PERMITS: 0
WORKLOAD PRIORITY:
RISK LEVEL: RISK LEVEL: 8 NO SOURCES/ NO AGQ VIOLATIONS - REME
PROJECT MANAGER: CLOSED
PROJECT TYPE: LUST

SITE INFORMATION

PERMITS: 0
WORKLOAD PRIORITY:
RISK LEVEL: RISK LEVEL: 8 NO SOURCES/ NO AGQ VIOLATIONS - REME
PROJECT MANAGER: CLOSED
PROJECT TYPE: LUST

SITE INFORMATION

PERMITS: 0
WORKLOAD PRIORITY:
RISK LEVEL: RISK LEVEL: 8 NO SOURCES/ NO AGQ VIOLATIONS - REME
PROJECT MANAGER: CLOSED
PROJECT TYPE: LUST

SITE INFORMATION

PERMITS: 0

- Continued on next page -

*Environmental FirstSearch
Site Detail Report*

Target Property: DOVER NH 03820

JOB: 11-GEO-005

LUST

SEARCH ID: 155 **DIST/DIR:** 0.31 NW **ELEVATION:** 67 **MAP ID:** 54

NAME:	FORMERLY CHRISTIE PROPERTY	REV:	1/11/11
ADDRESS:	66 3RD ST DOVER NH STRAFFORD	ID1:	199310017
CONTACT:		ID2:	
SOURCE:	NHDES	STATUS:	CLOSED
		PHONE:	

WORKLOAD PRIORITY:
RISK LEVEL: RISK LEVEL: 8 NO SOURCES/ NO AGQ VIOLATIONS - REME
PROJECT MANAGER: CLOSED
PROJECT TYPE: LUST

SITE INFORMATION

PERMITS: 0
WORKLOAD PRIORITY:
RISK LEVEL: RISK LEVEL: 8 NO SOURCES/ NO AGQ VIOLATIONS - REME
PROJECT MANAGER: CLOSED
PROJECT TYPE: LUST

SITE INFORMATION

PERMITS: 0
WORKLOAD PRIORITY:
RISK LEVEL: RISK LEVEL: 8 NO SOURCES/ NO AGQ VIOLATIONS - REME
PROJECT MANAGER: CLOSED
PROJECT TYPE: LUST

SITE INFORMATION

PERMITS: 0
WORKLOAD PRIORITY:
RISK LEVEL: RISK LEVEL: 8 NO SOURCES/ NO AGQ VIOLATIONS - REME
PROJECT MANAGER: CLOSED
PROJECT TYPE: LUST

SITE INFORMATION

PERMITS: 0
WORKLOAD PRIORITY:
RISK LEVEL: RISK LEVEL: 8 NO SOURCES/ NO AGQ VIOLATIONS - REME
PROJECT MANAGER: CLOSED
PROJECT TYPE: LUST

SITE INFORMATION

PERMITS: 0
WORKLOAD PRIORITY:
RISK LEVEL: RISK LEVEL: 8 NO SOURCES/ NO AGQ VIOLATIONS - REME
PROJECT MANAGER: CLOSED
PROJECT TYPE: LUST

SITE INFORMATION

PERMITS: 0
WORKLOAD PRIORITY: WLP: 3
RISK LEVEL: RISK LEVEL: 8
PROJECT MANAGER: CLOSED
PROJECT TYPE: LUST

SITE INFORMATION

PERMITS: 0
WORKLOAD PRIORITY: WLP: 3
RISK LEVEL: RISK LEVEL: 8

- Continued on next page -

*Environmental FirstSearch
Site Detail Report*

Target Property:

DOVER NH 03820

JOB: 11-GEO-005

LUST

SEARCH ID: 155 **DIST/DIR:** 0.31 NW **ELEVATION:** 67 **MAP ID:** 54

NAME: FORMERLY CHRISTIE PROPERTY
ADDRESS: 66 3RD ST
DOVER NH
STRAFFORD
CONTACT:
SOURCE: NHDES

REV: 1/11/11
ID1: 199310017
ID2:
STATUS: CLOSED
PHONE:

PROJECT TYPE: LUST

SITE INFORMATION

PERMITS: 0
WORKLOAD PRIORITY:
RISK LEVEL:
PROJECT MANAGER: CLOSED
PROJECT TYPE: LUST

SITE INFORMATION

PERMITS: 0
WORKLOAD PRIORITY: WLP: 3
RISK LEVEL: RISK LEVEL: 8
PROJECT MANAGER: CLOSED
PROJECT TYPE: LUST

SITE INFORMATION

PERMITS: 0
WORKLOAD PRIORITY:
RISK LEVEL: RISK LEVEL: 8 NO SOURCES/ NO AGQ VIOLATIONS - REME
PROJECT MANAGER: CLOSED
PROJECT TYPE: LUST

SITE INFORMATION

PERMITS: 0
WORKLOAD PRIORITY:
RISK LEVEL: RISK LEVEL: 8 NO SOURCES/ NO AGQ VIOLATIONS - REME
PROJECT MANAGER: CLOSED
PROJECT TYPE: LUST

SITE INFORMATION

PERMITS: 0
WORKLOAD PRIORITY:
RISK LEVEL: RISK LEVEL: 8 NO SOURCES/ NO AGQ VIOLATIONS - REME
PROJECT MANAGER: CLOSED
PROJECT TYPE: LUST

SITE INFORMATION

PERMITS: 0
WORKLOAD PRIORITY:
RISK LEVEL: RISK LEVEL: 8 NO SOURCES/ NO AGQ VIOLATIONS - REME
PROJECT MANAGER: CLOSED
PROJECT TYPE: LUST

SITE INFORMATION

PERMITS: 0
WORKLOAD PRIORITY:
RISK LEVEL:
PROJECT MANAGER: CLOSED

- More Details Exist For This Site; Max Page Limit Reached -

*Environmental FirstSearch
Site Detail Report*

Target Property:

DOVER NH 03820

JOB: 11-GEO-005

LUST

SEARCH ID: 159 **DIST/DIR:** 0.31 NW **ELEVATION:** 77 **MAP ID:** 55

NAME:	NORTHSIDE SUNOCO	REV:	1/11/11
ADDRESS:	547 CENTRAL AVE	ID1:	199805063
	DOVER NH	ID2:	
	STRAFFORD	STATUS:	ESTABROOK
CONTACT:		PHONE:	
SOURCE:	NHDES		

SITE INFORMATION

PERMITS: 1
WORKLOAD PRIORITY:
RISK LEVEL: RISK LEVEL: 6 HIGH CONCENTRATION, ALTERNATIVE WATE
PROJECT MANAGER: ESTABROOK
PROJECT TYPE: LUST

SITE INFORMATION

PERMITS: 1
WORKLOAD PRIORITY:
RISK LEVEL: RISK LEVEL: 6 HIGH CONCENTRATION, ALTERNATIVE WATE
PROJECT MANAGER: ESTABROOK
PROJECT TYPE: LUST

SITE INFORMATION

PERMITS: 1
WORKLOAD PRIORITY:
RISK LEVEL: RISK LEVEL: 6 HIGH CONCENTRATION, ALTERNATIVE WATE
PROJECT MANAGER: ESTABROOK
PROJECT TYPE: LUST

SITE INFORMATION

PERMITS: 1
WORKLOAD PRIORITY:
RISK LEVEL: RISK LEVEL: 6 HIGH CONCENTRATION, ALTERNATIVE WATE
PROJECT MANAGER: ESTABROOK
PROJECT TYPE: LUST

SITE INFORMATION

PERMITS: 1
WORKLOAD PRIORITY:
RISK LEVEL: RISK LEVEL: 6 HIGH CONCENTRATION, ALTERNATIVE WATE
PROJECT MANAGER: ESTABROOK
PROJECT TYPE: LUST

SITE INFORMATION

PERMITS: 1
WORKLOAD PRIORITY:
RISK LEVEL: RISK LEVEL: 6 HIGH CONCENTRATION, ALTERNATIVE WATE
PROJECT MANAGER: ESTABROOK
PROJECT TYPE: LUST

SITE INFORMATION

PERMITS: 1
WORKLOAD PRIORITY:
RISK LEVEL: RISK LEVEL: 6 HIGH CONCENTRATION, ALTERNATIVE WATE
PROJECT MANAGER: ESTABROOK
PROJECT TYPE: LUST

SITE INFORMATION

PERMITS: 1

- Continued on next page -

*Environmental FirstSearch
Site Detail Report*

Target Property: DOVER NH 03820

JOB: 11-GEO-005

LUST

SEARCH ID: 159 **DIST/DIR:** 0.31 NW **ELEVATION:** 77 **MAP ID:** 55

NAME:	NORTHSIDE SUNOCO	REV:	1/11/11
ADDRESS:	547 CENTRAL AVE	ID1:	199805063
	DOVER NH	ID2:	
	STRAFFORD	STATUS:	ESTABROOK
CONTACT:		PHONE:	
SOURCE:	NHDES		

WORKLOAD PRIORITY:
RISK LEVEL: RISK LEVEL: 6 HIGH CONCENTRATION, ALTERNATIVE WATE
PROJECT MANAGER: ESTABROOK
PROJECT TYPE: LUST

SITE INFORMATION

PERMITS: 1
WORKLOAD PRIORITY:
RISK LEVEL: RISK LEVEL: 6 HIGH CONCENTRATION, ALTERNATIVE WATE
PROJECT MANAGER: ESTABROOK
PROJECT TYPE: LUST

SITE INFORMATION

PERMITS: 1
WORKLOAD PRIORITY:
RISK LEVEL: RISK LEVEL: 6 HIGH CONCENTRATION, ALTERNATIVE WATE
PROJECT MANAGER: ESTABROOK
PROJECT TYPE: LUST

SITE INFORMATION

PERMITS: 1
WORKLOAD PRIORITY:
RISK LEVEL: RISK LEVEL: 6 HIGH CONCENTRATION, ALTERNATIVE WATE
PROJECT MANAGER: ESTABROOK
PROJECT TYPE: LUST

SITE INFORMATION

PERMITS: 1
WORKLOAD PRIORITY:
RISK LEVEL: RISK LEVEL: 6 HIGH CONCENTRATION, ALTERNATIVE WATE
PROJECT MANAGER: ESTABROOK
PROJECT TYPE: LUST

SITE INFORMATION

PERMITS: 1
WORKLOAD PRIORITY:
RISK LEVEL: RISK LEVEL: 6 HIGH CONCENTRATION, ALTERNATIVE WATE
PROJECT MANAGER: ESTABROOK
PROJECT TYPE: LUST

SITE INFORMATION

PERMITS: 0
WORKLOAD PRIORITY: 3
RISK LEVEL: 6
PROJECT MANAGER: UNASSIGNED
PROJECT TYPE: LUST

SITE INFORMATION

PERMITS: 0
WORKLOAD PRIORITY:
RISK LEVEL:

- Continued on next page -

*Environmental FirstSearch
Site Detail Report*

Target Property:

DOVER NH 03820

JOB: 11-GEO-005

LUST

SEARCH ID: 159 **DIST/DIR:** 0.31 NW **ELEVATION:** 77 **MAP ID:** 55

NAME: NORTHSIDE SUNOCO
ADDRESS: 547 CENTRAL AVE
DOVER NH
STRAFFORD

REV: 1/11/11
ID1: 199805063
ID2:
STATUS: ESTABROOK
PHONE:

CONTACT:
SOURCE: NHDES

PROJECT TYPE: LUST

SITE INFORMATION

PERMITS: 1
WORKLOAD PRIORITY: 3
RISK LEVEL: 6
PROJECT MANAGER: ESTABROOK
PROJECT TYPE: LUST

SITE INFORMATION

PERMITS: 1
WORKLOAD PRIORITY: 3
RISK LEVEL: 6
PROJECT MANAGER: ESTABROOK
PROJECT TYPE: LUST

SITE INFORMATION

PERMITS: 1
WORKLOAD PRIORITY:
RISK LEVEL: RISK LEVEL: 6 HIGH CONCENTRATION, ALTERNATIVE WATE
PROJECT MANAGER: ESTABROOK
PROJECT TYPE: LUST

SITE INFORMATION

PERMITS: 1
WORKLOAD PRIORITY:
RISK LEVEL: RISK LEVEL: 6 HIGH CONCENTRATION, ALTERNATIVE WATE
PROJECT MANAGER: ESTABROOK
PROJECT TYPE: LUST

SITE INFORMATION

PERMITS: 1
WORKLOAD PRIORITY:
RISK LEVEL: RISK LEVEL: 6 HIGH CONCENTRATION, ALTERNATIVE WATE
PROJECT MANAGER: ESTABROOK
PROJECT TYPE: LUST

SITE INFORMATION

PERMITS: 1
WORKLOAD PRIORITY:
RISK LEVEL: RISK LEVEL: 6 HIGH CONCENTRATION, ALTERNATIVE WATE
PROJECT MANAGER: ESTABROOK
PROJECT TYPE: LUST

SITE INFORMATION

PERMITS: 0
WORKLOAD PRIORITY:
RISK LEVEL:
PROJECT MANAGER: UNASSIGNED

- More Details Exist For This Site; Max Page Limit Reached -

*Environmental FirstSearch
Site Detail Report*

Target Property: DOVER NH 03820

JOB: 11-GEO-005

STATE

SEARCH ID: 60 **DIST/DIR:** 0.31 NW **ELEVATION:** 72 **MAP ID:** 56

NAME: DOLLIVER PROPERTY
ADDRESS: 27 FIFTH ST
DOVER NH
STRAFFORD

REV: 1/11/11
ID1: 200206006
ID2:
STATUS: GW HAZ INV - CLOSED
PHONE:

CONTACT:
SOURCE: NH DES

PERMITS: 0
PROJECT TYPE: ON PREM US
PROJECT MANAGER: CLOSED

*Environmental FirstSearch
Site Detail Report*

Target Property:

DOVER NH 03820

JOB: 11-GEO-005

LUST

SEARCH ID: 127 **DIST/DIR:** 0.32 SE **ELEVATION:** 54 **MAP ID:** 57

NAME:	SOUTHSIDE CARWASH & GAS	REV:	1/11/11
ADDRESS:	237 CENTRAL AVE	ID1:	199312002
	DOVER NH	ID2:	
	STRAFFORD	STATUS:	BLEDSOE
CONTACT:		PHONE:	
SOURCE:	NHDES		

SITE INFORMATION

PERMITS: 2
WORKLOAD PRIORITY:
RISK LEVEL: RISK LEVEL: 3 FREE PRODUCT OR HIGH LEVEL SOURCE PR
PROJECT MANAGER: WHIPPLE
PROJECT TYPE: LUST

SITE INFORMATION

PERMITS: 2
WORKLOAD PRIORITY:
RISK LEVEL: RISK LEVEL: 3 FREE PRODUCT OR HIGH LEVEL SOURCE PR
PROJECT MANAGER: BLEDSOE
PROJECT TYPE: LUST

SITE INFORMATION

PERMITS: 2
WORKLOAD PRIORITY:
RISK LEVEL: RISK LEVEL: 3 FREE PRODUCT OR HIGH LEVEL SOURCE PR
PROJECT MANAGER: BLEDSOE
PROJECT TYPE: LUST

SITE INFORMATION

PERMITS: 2
WORKLOAD PRIORITY:
RISK LEVEL: RISK LEVEL: 3 FREE PRODUCT OR HIGH LEVEL SOURCE PR
PROJECT MANAGER: BLEDSOE
PROJECT TYPE: LUST

SITE INFORMATION

PERMITS: 2
WORKLOAD PRIORITY:
RISK LEVEL: RISK LEVEL: 3 FREE PRODUCT OR HIGH LEVEL SOURCE PR
PROJECT MANAGER: BLEDSOE
PROJECT TYPE: LUST

SITE INFORMATION

PERMITS: 2
WORKLOAD PRIORITY:
RISK LEVEL: RISK LEVEL: 3 FREE PRODUCT OR HIGH LEVEL SOURCE PR
PROJECT MANAGER: WHIPPLE
PROJECT TYPE: LUST

SITE INFORMATION

PERMITS: 2
WORKLOAD PRIORITY:
RISK LEVEL: RISK LEVEL: 3 FREE PRODUCT OR HIGH LEVEL SOURCE PR
PROJECT MANAGER: WHIPPLE
PROJECT TYPE: LUST

SITE INFORMATION

PERMITS: 2

- Continued on next page -

*Environmental FirstSearch
Site Detail Report*

Target Property:

DOVER NH 03820

JOB: 11-GEO-005

LUST

SEARCH ID: 127 **DIST/DIR:** 0.32 SE **ELEVATION:** 54 **MAP ID:** 57

NAME: SOUTHSIDE CARWASH & GAS **REV:** 1/11/11
ADDRESS: 237 CENTRAL AVE **ID1:** 199312002
DOVER NH **ID2:**
STRAFFORD **STATUS:** BLEDSOE
CONTACT: **PHONE:**
SOURCE: NHDES

WORKLOAD PRIORITY:
RISK LEVEL: RISK LEVEL: 3 FREE PRODUCT OR HIGH LEVEL SOURCE PR
PROJECT MANAGER: WHIPPLE
PROJECT TYPE: LUST

SITE INFORMATION

PERMITS: 2
WORKLOAD PRIORITY:
RISK LEVEL: RISK LEVEL: 3 FREE PRODUCT OR HIGH LEVEL SOURCE PR
PROJECT MANAGER: WHIPPLE
PROJECT TYPE: LUST

SITE INFORMATION

PERMITS: 2
WORKLOAD PRIORITY:
RISK LEVEL: RISK LEVEL: 3 FREE PRODUCT OR HIGH LEVEL SOURCE PR
PROJECT MANAGER: WHIPPLE
PROJECT TYPE: LUST

SITE INFORMATION

PERMITS: 2
WORKLOAD PRIORITY:
RISK LEVEL: RISK LEVEL: 3 FREE PRODUCT OR HIGH LEVEL SOURCE PR
PROJECT MANAGER: WHIPPLE
PROJECT TYPE: LUST

SITE INFORMATION

PERMITS: 2
WORKLOAD PRIORITY:
RISK LEVEL: RISK LEVEL: 3 FREE PRODUCT OR HIGH LEVEL SOURCE PR
PROJECT MANAGER: WHIPPLE
PROJECT TYPE: LUST

SITE INFORMATION

PERMITS: 2
WORKLOAD PRIORITY:
RISK LEVEL: RISK LEVEL: 3 FREE PRODUCT OR HIGH LEVEL SOURCE PR
PROJECT MANAGER: WHIPPLE
PROJECT TYPE: LUST

SITE INFORMATION

PERMITS: 2
WORKLOAD PRIORITY: 2
RISK LEVEL: 3
PROJECT MANAGER: WHIPPLE
PROJECT TYPE: LUST

SITE INFORMATION

PERMITS: 1
WORKLOAD PRIORITY: 2
RISK LEVEL: 3

- Continued on next page -

*Environmental FirstSearch
Site Detail Report*

Target Property: DOVER NH 03820

JOB: 11-GEO-005

LUST

SEARCH ID: 127 **DIST/DIR:** 0.32 SE **ELEVATION:** 54 **MAP ID:** 57

NAME:	SOUTHSIDE CARWASH & GAS	REV:	1/11/11
ADDRESS:	237 CENTRAL AVE	ID1:	199312002
	DOVER NH	ID2:	
	STRAFFORD	STATUS:	BLEDSOE
CONTACT:		PHONE:	
SOURCE:	NHDES		

PROJECT TYPE: LUST

SITE INFORMATION

PERMITS: 2
WORKLOAD PRIORITY: 2
RISK LEVEL: 3
PROJECT MANAGER: WHIPPLE
PROJECT TYPE: LUST

SITE INFORMATION

PERMITS: 1
WORKLOAD PRIORITY:
RISK LEVEL:
PROJECT MANAGER: WHIPPLE
PROJECT TYPE: LUST

SITE INFORMATION

PERMITS: 2
WORKLOAD PRIORITY:
RISK LEVEL: RISK LEVEL: 3 FREE PRODUCT OR HIGH LEVEL SOURCE PR
PROJECT MANAGER: WHIPPLE
PROJECT TYPE: LUST

SITE INFORMATION

PERMITS: 2
WORKLOAD PRIORITY:
RISK LEVEL: RISK LEVEL: 3 FREE PRODUCT OR HIGH LEVEL SOURCE PR
PROJECT MANAGER: WHIPPLE
PROJECT TYPE: LUST

SITE INFORMATION

PERMITS: 2
WORKLOAD PRIORITY:
RISK LEVEL: RISK LEVEL: 3 FREE PRODUCT OR HIGH LEVEL SOURCE PR
PROJECT MANAGER: WHIPPLE
PROJECT TYPE: LUST

SITE INFORMATION

PERMITS: 2
WORKLOAD PRIORITY:
RISK LEVEL: RISK LEVEL: 3 FREE PRODUCT OR HIGH LEVEL SOURCE PR
PROJECT MANAGER: WHIPPLE
PROJECT TYPE: LUST

SITE INFORMATION

PERMITS: 2
WORKLOAD PRIORITY:
RISK LEVEL: RISK LEVEL: 3 FREE PRODUCT OR HIGH LEVEL SOURCE PR
PROJECT MANAGER: WHIPPLE

- More Details Exist For This Site; Max Page Limit Reached -

*Environmental FirstSearch
Site Detail Report*

Target Property: DOVER NH 03820

JOB: 11-GEO-005

STATE

SEARCH ID: 90 **DIST/DIR:** 0.33 NE **ELEVATION:** 62 **MAP ID:** 58

NAME: WAPPLER PROPERTY
ADDRESS: 34 NEW YORK ST
DOVER NH
STRAFFORD

REV: 1/11/11
ID1: 200703055
ID2:
STATUS: GW HAZ INV - CLOSED
PHONE:

CONTACT:
SOURCE: NH DES

PERMITS: 0
PROJECT TYPE: ON PREM US
PROJECT MANAGER: CLOSED

*Environmental FirstSearch
Site Detail Report*

Target Property:

DOVER NH 03820

JOB: 11-GEO-005

LUST

SEARCH ID: 120 **DIST/DIR:** 0.33 SE **ELEVATION:** 57 **MAP ID:** 59

NAME:	CENTURY 21 (FMR JENNEY STATION)	REV:	1/11/11
ADDRESS:	233 CENTRAL AVE	ID1:	199803047
	DOVER NH	ID2:	
	STRAFFORD	STATUS:	ESTABROOK
CONTACT:		PHONE:	
SOURCE:	NHDES		

SITE INFORMATION

PERMITS: 2
WORKLOAD PRIORITY:
RISK LEVEL: RISK LEVEL: 6 HIGH CONCENTRATION, ALTERNATIVE WATE
PROJECT MANAGER: ESTABROOK
PROJECT TYPE: LUST

SITE INFORMATION

PERMITS: 2
WORKLOAD PRIORITY:
RISK LEVEL: RISK LEVEL: 6 HIGH CONCENTRATION, ALTERNATIVE WATE
PROJECT MANAGER: ESTABROOK
PROJECT TYPE: LUST

SITE INFORMATION

PERMITS: 2
WORKLOAD PRIORITY:
RISK LEVEL: RISK LEVEL: 6 HIGH CONCENTRATION, ALTERNATIVE WATE
PROJECT MANAGER: ESTABROOK
PROJECT TYPE: LUST

SITE INFORMATION

PERMITS: 2
WORKLOAD PRIORITY:
RISK LEVEL: RISK LEVEL: 6 HIGH CONCENTRATION, ALTERNATIVE WATE
PROJECT MANAGER: ESTABROOK
PROJECT TYPE: LUST

SITE INFORMATION

PERMITS: 2
WORKLOAD PRIORITY:
RISK LEVEL: RISK LEVEL: 6 HIGH CONCENTRATION, ALTERNATIVE WATE
PROJECT MANAGER: ESTABROOK
PROJECT TYPE: LUST

SITE INFORMATION

PERMITS: 2
WORKLOAD PRIORITY:
RISK LEVEL: RISK LEVEL: 6 HIGH CONCENTRATION, ALTERNATIVE WATE
PROJECT MANAGER: THOMPSON
PROJECT TYPE: LUST

SITE INFORMATION

PERMITS: 2
WORKLOAD PRIORITY:
RISK LEVEL: RISK LEVEL: 6 HIGH CONCENTRATION, ALTERNATIVE WATE
PROJECT MANAGER: THOMPSON
PROJECT TYPE: LUST

SITE INFORMATION

PERMITS: 2

- Continued on next page -

*Environmental FirstSearch
Site Detail Report*

Target Property:

DOVER NH 03820

JOB: 11-GEO-005

LUST

SEARCH ID: 120 **DIST/DIR:** 0.33 SE **ELEVATION:** 57 **MAP ID:** 59

NAME:	CENTURY 21 (FMR JENNEY STATION)	REV:	1/11/11
ADDRESS:	233 CENTRAL AVE	ID1:	199803047
	DOVER NH	ID2:	
	STRAFFORD	STATUS:	ESTABROOK
CONTACT:		PHONE:	
SOURCE:	NHDES		

WORKLOAD PRIORITY:
RISK LEVEL: RISK LEVEL: 6 HIGH CONCENTRATION, ALTERNATIVE WATE
PROJECT MANAGER: THOMPSON
PROJECT TYPE: LUST

SITE INFORMATION

PERMITS: 2
WORKLOAD PRIORITY:
RISK LEVEL: RISK LEVEL: 6 HIGH CONCENTRATION, ALTERNATIVE WATE
PROJECT MANAGER: PERMITS-MANAGEMENT
PROJECT TYPE: LUST

SITE INFORMATION

PERMITS: 2
WORKLOAD PRIORITY:
RISK LEVEL: RISK LEVEL: 6 HIGH CONCENTRATION, ALTERNATIVE WATE
PROJECT MANAGER: PERMITS-MANAGEMENT
PROJECT TYPE: LUST

SITE INFORMATION

PERMITS: 2
WORKLOAD PRIORITY:
RISK LEVEL: RISK LEVEL: 6 HIGH CONCENTRATION, ALTERNATIVE WATE
PROJECT MANAGER: PERMITS-MANAGEMENT
PROJECT TYPE: LUST

SITE INFORMATION

PERMITS: 2
WORKLOAD PRIORITY:
RISK LEVEL: RISK LEVEL: 6 HIGH CONCENTRATION, ALTERNATIVE WATE
PROJECT MANAGER: THOMPSON
PROJECT TYPE: LUST

SITE INFORMATION

PERMITS: 2
WORKLOAD PRIORITY:
RISK LEVEL: RISK LEVEL: 6 HIGH CONCENTRATION, ALTERNATIVE WATE
PROJECT MANAGER: THOMPSON
PROJECT TYPE: LUST

SITE INFORMATION

PERMITS: 1
WORKLOAD PRIORITY: WLP: 3
RISK LEVEL: RISK LEVEL: 6
PROJECT MANAGER: WHIPPLE
PROJECT TYPE: LUST

SITE INFORMATION

PERMITS: 1
WORKLOAD PRIORITY:
RISK LEVEL:

- Continued on next page -

*Environmental FirstSearch
Site Detail Report*

Target Property:

DOVER NH 03820

JOB: 11-GEO-005

LUST

SEARCH ID: 120 **DIST/DIR:** 0.33 SE **ELEVATION:** 57 **MAP ID:** 59

NAME: CENTURY 21 (FMR JENNEY STATION) **REV:** 1/11/11
ADDRESS: 233 CENTRAL AVE **ID1:** 199803047
DOVER NH **ID2:**
STRAFFORD **STATUS:** ESTABROOK
CONTACT: **PHONE:**
SOURCE: NHDES

PROJECT TYPE: LUST

SITE INFORMATION

PERMITS: 1
WORKLOAD PRIORITY: WLP: 3
RISK LEVEL: RISK LEVEL: 6
PROJECT MANAGER: WHIPPLE
PROJECT TYPE: LUST

SITE INFORMATION

PERMITS: 1
WORKLOAD PRIORITY: WLP: 3
RISK LEVEL: RISK LEVEL: 6
PROJECT MANAGER: PERMITS-MANAGEMENT
PROJECT TYPE: LUST

SITE INFORMATION

PERMITS: 2
WORKLOAD PRIORITY:
RISK LEVEL: RISK LEVEL: 6 HIGH CONCENTRATION, ALTERNATIVE WATE
PROJECT MANAGER: ESTABROOK
PROJECT TYPE: LUST

SITE INFORMATION

PERMITS: 2
WORKLOAD PRIORITY:
RISK LEVEL: RISK LEVEL: 6 HIGH CONCENTRATION, ALTERNATIVE WATE
PROJECT MANAGER: ESTABROOK
PROJECT TYPE: LUST

SITE INFORMATION

PERMITS: 1
WORKLOAD PRIORITY:
RISK LEVEL: RISK LEVEL: 6 HIGH CONCENTRATION, ALTERNATIVE WATE
PROJECT MANAGER: WHIPPLE
PROJECT TYPE: LUST

SITE INFORMATION

PERMITS: 2
WORKLOAD PRIORITY:
RISK LEVEL: RISK LEVEL: 6 HIGH CONCENTRATION, ALTERNATIVE WATE
PROJECT MANAGER: PERMITS-MANAGEMENT
PROJECT TYPE: LUST

SITE INFORMATION

PERMITS: 1
WORKLOAD PRIORITY:
RISK LEVEL: RISK LEVEL: 6 HIGH CONCENTRATION, ALTERNATIVE WATE
PROJECT MANAGER: WHIPPLE

- More Details Exist For This Site; Max Page Limit Reached -

*Environmental FirstSearch
Site Detail Report*

Target Property: DOVER NH 03820

JOB: 11-GEO-005

STATE

SEARCH ID: 61 **DIST/DIR:** 0.35 NE **ELEVATION:** 65 **MAP ID:** 60

NAME: DONALD MCKINNEY
ADDRESS: 73 PORTLAND AVE
DOVER NH
STRAFFORD

REV: 8/1/01
ID1: 199906047
ID2:
STATUS: GW HAZ INV
PHONE:

CONTACT:
SOURCE:

PERMITS: 0
PROJECT TYPE: ON PREM USE FAC CONTAINING FUEL OIL
PROJECT MANAGER: HEROUX

*Environmental FirstSearch
Site Detail Report*

Target Property:

DOVER NH 03820

JOB: 11-GEO-005

LUST

SEARCH ID: 157 **DIST/DIR:** 0.36 NE **ELEVATION:** 20 **MAP ID:** 61

NAME:	GEORGES MARINA	REV:	1/11/11
ADDRESS:	33 COCHECO ST DOVER NH STRAFFORD	ID1:	200012003
CONTACT:		ID2:	
SOURCE:	NHDES	STATUS:	CLOSED
		PHONE:	

SITE INFORMATION

PERMITS: 2
WORKLOAD PRIORITY:
RISK LEVEL: RISK LEVEL: 6 HIGH CONCENTRATION, ALTERNATIVE WATE
PROJECT MANAGER: KIRBY
PROJECT TYPE: LUST

SITE INFORMATION

PERMITS: 2
WORKLOAD PRIORITY:
RISK LEVEL: RISK LEVEL: 6 HIGH CONCENTRATION, ALTERNATIVE WATE
PROJECT MANAGER: CLOSED
PROJECT TYPE: LUST

SITE INFORMATION

PERMITS: 2
WORKLOAD PRIORITY:
RISK LEVEL: RISK LEVEL: 6 HIGH CONCENTRATION, ALTERNATIVE WATE
PROJECT MANAGER: KIRN
PROJECT TYPE: LUST

SITE INFORMATION

PERMITS: 2
WORKLOAD PRIORITY:
RISK LEVEL: RISK LEVEL: 6 HIGH CONCENTRATION, ALTERNATIVE WATE
PROJECT MANAGER: CLOSED
PROJECT TYPE: LUST

SITE INFORMATION

PERMITS: 2
WORKLOAD PRIORITY:
RISK LEVEL: RISK LEVEL: 6 HIGH CONCENTRATION, ALTERNATIVE WATE
PROJECT MANAGER: CLOSED
PROJECT TYPE: LUST

SITE INFORMATION

PERMITS: 2
WORKLOAD PRIORITY:
RISK LEVEL: RISK LEVEL: 6 HIGH CONCENTRATION, ALTERNATIVE WATE
PROJECT MANAGER: PERMITS-MANAGEMENT
PROJECT TYPE: LUST

SITE INFORMATION

PERMITS: 2
WORKLOAD PRIORITY:
RISK LEVEL: RISK LEVEL: 6 HIGH CONCENTRATION, ALTERNATIVE WATE
PROJECT MANAGER: PERMITS-MANAGEMENT
PROJECT TYPE: LUST

SITE INFORMATION

PERMITS: 2

- Continued on next page -

*Environmental FirstSearch
Site Detail Report*

Target Property:

DOVER NH 03820

JOB: 11-GEO-005

LUST

SEARCH ID: 157 **DIST/DIR:** 0.36 NE **ELEVATION:** 20 **MAP ID:** 61

NAME:	GEORGES MARINA	REV:	1/11/11
ADDRESS:	33 COCHECO ST DOVER NH STRAFFORD	ID1:	200012003
CONTACT:		ID2:	
SOURCE:	NHDES	STATUS:	CLOSED
		PHONE:	

WORKLOAD PRIORITY:
RISK LEVEL: RISK LEVEL: 6 HIGH CONCENTRATION, ALTERNATIVE WATE
PROJECT MANAGER: PERMITS-MANAGEMENT
PROJECT TYPE: LUST

SITE INFORMATION

PERMITS: 2
WORKLOAD PRIORITY:
RISK LEVEL: RISK LEVEL: 6 HIGH CONCENTRATION, ALTERNATIVE WATE
PROJECT MANAGER: PERMITS-MANAGEMENT
PROJECT TYPE: LUST

SITE INFORMATION

PERMITS: 1
WORKLOAD PRIORITY:
RISK LEVEL: RISK LEVEL: 6 HIGH CONCENTRATION, ALTERNATIVE WATE
PROJECT MANAGER: PERMITS-MANAGEMENT
PROJECT TYPE: LUST

SITE INFORMATION

PERMITS: 2
WORKLOAD PRIORITY:
RISK LEVEL: RISK LEVEL: 6 HIGH CONCENTRATION, ALTERNATIVE WATE
PROJECT MANAGER: PERMITS-MANAGEMENT
PROJECT TYPE: LUST

SITE INFORMATION

PERMITS: 2
WORKLOAD PRIORITY:
RISK LEVEL: RISK LEVEL: 6 HIGH CONCENTRATION, ALTERNATIVE WATE
PROJECT MANAGER: PERMITS-MANAGEMENT
PROJECT TYPE: LUST

SITE INFORMATION

PERMITS: 2
WORKLOAD PRIORITY:
RISK LEVEL: RISK LEVEL: 6 HIGH CONCENTRATION, ALTERNATIVE WATE
PROJECT MANAGER: PERMITS-MANAGEMENT
PROJECT TYPE: LUST

SITE INFORMATION

PERMITS: 1
WORKLOAD PRIORITY: WLP: 3
RISK LEVEL: RISK LEVEL: 6
PROJECT MANAGER: PERMITS-MANAGEMENT
PROJECT TYPE: LUST

SITE INFORMATION

PERMITS: 1
WORKLOAD PRIORITY:
RISK LEVEL:

- Continued on next page -

*Environmental FirstSearch
Site Detail Report*

Target Property:

DOVER NH 03820

JOB: 11-GEO-005

LUST

SEARCH ID: 157 **DIST/DIR:** 0.36 NE **ELEVATION:** 20 **MAP ID:** 61

NAME:	GEORGES MARINA	REV:	1/11/11
ADDRESS:	33 COCHECO ST DOVER NH STRAFFORD	ID1:	200012003
CONTACT:		ID2:	
SOURCE:	NHDES	STATUS:	CLOSED
		PHONE:	

PROJECT TYPE: LUST

SITE INFORMATION

PERMITS: 1
WORKLOAD PRIORITY: WLP: 3
RISK LEVEL: RISK LEVEL: 6
PROJECT MANAGER: PERMITS-MANAGEMENT
PROJECT TYPE: LUST

SITE INFORMATION

PERMITS: 1
WORKLOAD PRIORITY: WLP: 3
RISK LEVEL: RISK LEVEL: 6
PROJECT MANAGER: PERMITS-MANAGEMENT
PROJECT TYPE: LUST

SITE INFORMATION

PERMITS: 2
WORKLOAD PRIORITY:
RISK LEVEL: RISK LEVEL: 6 HIGH CONCENTRATION, ALTERNATIVE WATE
PROJECT MANAGER: PERMITS-MANAGEMENT
PROJECT TYPE: LUST

SITE INFORMATION

PERMITS: 2
WORKLOAD PRIORITY:
RISK LEVEL: RISK LEVEL: 6 HIGH CONCENTRATION, ALTERNATIVE WATE
PROJECT MANAGER: PERMITS-MANAGEMENT
PROJECT TYPE: LUST

SITE INFORMATION

PERMITS: 1
WORKLOAD PRIORITY:
RISK LEVEL: RISK LEVEL: 6 HIGH CONCENTRATION, ALTERNATIVE WATE
PROJECT MANAGER: PERMITS-MANAGEMENT
PROJECT TYPE: LUST

SITE INFORMATION

PERMITS: 1
WORKLOAD PRIORITY:
RISK LEVEL: RISK LEVEL: 6 HIGH CONCENTRATION, ALTERNATIVE WATE
PROJECT MANAGER: PERMITS-MANAGEMENT
PROJECT TYPE: LUST

SITE INFORMATION

PERMITS: 1
WORKLOAD PRIORITY:
RISK LEVEL: RISK LEVEL: 6 HIGH CONCENTRATION, ALTERNATIVE WATE
PROJECT MANAGER: PERMITS-MANAGEMENT

- More Details Exist For This Site; Max Page Limit Reached -

*Environmental FirstSearch
Site Detail Report*

Target Property: DOVER NH 03820

JOB: 11-GEO-005

STATE

SEARCH ID: 58 **DIST/DIR:** 0.37 SE **ELEVATION:** 66 **MAP ID:** 62

NAME: DELISLE PROPERTY
ADDRESS: 13 SONNETT ST
DOVER NH
STRAFFORD

REV: 1/11/11
ID1: 200312012
ID2:
STATUS: GW HAZ INV - CLOSED
PHONE:

CONTACT:
SOURCE: NH DES

PERMITS: 0
PROJECT TYPE: ON PREM US
PROJECT MANAGER: CLOSED

*Environmental FirstSearch
Site Detail Report*

Target Property: DOVER NH 03820

JOB: 11-GEO-005

STATE

SEARCH ID: 75 **DIST/DIR:** 0.37 NW **ELEVATION:** 81 **MAP ID:** 63

NAME: JAMES GRIMES REALTY TRUST
ADDRESS: 569 CENTRAL AVE
DOVER NH
STRAFFORD

REV: 1/11/11
ID1: 199502007
ID2:
STATUS: GW HAZ INV - CLOSED
PHONE:

CONTACT:
SOURCE: NH DES

PERMITS: 0
PROJECT TYPE: ON PREM US
PROJECT MANAGER: CLOSED

*Environmental FirstSearch
Site Detail Report*

Target Property:

DOVER NH 03820

JOB: 11-GEO-005

LUST

SEARCH ID: 122 **DIST/DIR:** 0.38 SE **ELEVATION:** 81 **MAP ID:** 64

NAME:	D & M MOBIL	REV:	1/11/11
ADDRESS:	221 CENTRAL AVE	ID1:	199012028
	DOVER NH	ID2:	
	STRAFFORD	STATUS:	WHIPPLE
CONTACT:		PHONE:	
SOURCE:	NHDES		

SITE INFORMATION

PERMITS: 3
WORKLOAD PRIORITY:
RISK LEVEL: RISK LEVEL: 6 HIGH CONCENTRATION, ALTERNATIVE WATE
PROJECT MANAGER: WHIPPLE
PROJECT TYPE: LUST

SITE INFORMATION

PERMITS: 3
WORKLOAD PRIORITY:
RISK LEVEL: RISK LEVEL: 6 HIGH CONCENTRATION, ALTERNATIVE WATE
PROJECT MANAGER: WHIPPLE
PROJECT TYPE: LUST

SITE INFORMATION

PERMITS: 3
WORKLOAD PRIORITY:
RISK LEVEL: RISK LEVEL: 6 HIGH CONCENTRATION, ALTERNATIVE WATE
PROJECT MANAGER: WHIPPLE
PROJECT TYPE: LUST

SITE INFORMATION

PERMITS: 3
WORKLOAD PRIORITY:
RISK LEVEL: RISK LEVEL: 6 HIGH CONCENTRATION, ALTERNATIVE WATE
PROJECT MANAGER: WHIPPLE
PROJECT TYPE: LUST

SITE INFORMATION

PERMITS: 3
WORKLOAD PRIORITY:
RISK LEVEL: RISK LEVEL: 6 HIGH CONCENTRATION, ALTERNATIVE WATE
PROJECT MANAGER: WHIPPLE
PROJECT TYPE: LUST

SITE INFORMATION

PERMITS: 3
WORKLOAD PRIORITY:
RISK LEVEL: RISK LEVEL: 6 HIGH CONCENTRATION, ALTERNATIVE WATE
PROJECT MANAGER: WHIPPLE
PROJECT TYPE: LUST

SITE INFORMATION

PERMITS: 3
WORKLOAD PRIORITY:
RISK LEVEL: RISK LEVEL: 6 HIGH CONCENTRATION, ALTERNATIVE WATE
PROJECT MANAGER: WHIPPLE
PROJECT TYPE: LUST

SITE INFORMATION

PERMITS: 3

- Continued on next page -

*Environmental FirstSearch
Site Detail Report*

Target Property:

DOVER NH 03820

JOB: 11-GEO-005

LUST

SEARCH ID: 122 **DIST/DIR:** 0.38 SE **ELEVATION:** 81 **MAP ID:** 64

NAME: D & M MOBIL **REV:** 1/11/11
ADDRESS: 221 CENTRAL AVE **ID1:** 199012028
DOVER NH **ID2:**
STRAFFORD **STATUS:** WHIPPLE
CONTACT: **PHONE:**
SOURCE: NHDES

WORKLOAD PRIORITY:
RISK LEVEL: RISK LEVEL: 6 HIGH CONCENTRATION, ALTERNATIVE WATE
PROJECT MANAGER: WHIPPLE
PROJECT TYPE: LUST

SITE INFORMATION

PERMITS: 3
WORKLOAD PRIORITY:
RISK LEVEL: RISK LEVEL: 6 HIGH CONCENTRATION, ALTERNATIVE WATE
PROJECT MANAGER: WHIPPLE
PROJECT TYPE: LUST

SITE INFORMATION

PERMITS: 3
WORKLOAD PRIORITY:
RISK LEVEL: RISK LEVEL: 6 HIGH CONCENTRATION, ALTERNATIVE WATE
PROJECT MANAGER: WHIPPLE
PROJECT TYPE: LUST

SITE INFORMATION

PERMITS: 3
WORKLOAD PRIORITY:
RISK LEVEL: RISK LEVEL: 6 HIGH CONCENTRATION, ALTERNATIVE WATE
PROJECT MANAGER: WHIPPLE
PROJECT TYPE: LUST

SITE INFORMATION

PERMITS: 3
WORKLOAD PRIORITY:
RISK LEVEL: RISK LEVEL: 6 HIGH CONCENTRATION, ALTERNATIVE WATE
PROJECT MANAGER: WHIPPLE
PROJECT TYPE: LUST

SITE INFORMATION

PERMITS: 3
WORKLOAD PRIORITY: WLP: 3
RISK LEVEL: RISK LEVEL: 6
PROJECT MANAGER: WHIPPLE
PROJECT TYPE: LUST

SITE INFORMATION

PERMITS: 2
WORKLOAD PRIORITY:
RISK LEVEL:
PROJECT MANAGER: WHIPPLE
PROJECT TYPE: LUST

SITE INFORMATION

PERMITS: 3
WORKLOAD PRIORITY: WLP: 3

- Continued on next page -

*Environmental FirstSearch
Site Detail Report*

Target Property: DOVER NH 03820

JOB: 11-GEO-005

LUST

SEARCH ID: 122 **DIST/DIR:** 0.38 SE **ELEVATION:** 81 **MAP ID:** 64

NAME:	D & M MOBIL	REV:	1/11/11
ADDRESS:	221 CENTRAL AVE	ID1:	199012028
	DOVER NH	ID2:	
	STRAFFORD	STATUS:	WHIPPLE
CONTACT:		PHONE:	
SOURCE:	NHDES		

PROJECT TYPE: LUST

SITE INFORMATION

PERMITS: 2
WORKLOAD PRIORITY: WLP: 3
RISK LEVEL: RISK LEVEL: 6
PROJECT MANAGER: PERMITS-MANAGEMENT
PROJECT TYPE: LUST

SITE INFORMATION

PERMITS: 3
WORKLOAD PRIORITY:
RISK LEVEL: RISK LEVEL: 6 HIGH CONCENTRATION, ALTERNATIVE WATE
PROJECT MANAGER: WHIPPLE
PROJECT TYPE: LUST

SITE INFORMATION

PERMITS: 3
WORKLOAD PRIORITY:
RISK LEVEL: RISK LEVEL: 6 HIGH CONCENTRATION, ALTERNATIVE WATE
PROJECT MANAGER: WHIPPLE
PROJECT TYPE: LUST

SITE INFORMATION

PERMITS: 3
WORKLOAD PRIORITY:
RISK LEVEL: RISK LEVEL: 6 HIGH CONCENTRATION, ALTERNATIVE WATE
PROJECT MANAGER: WHIPPLE
PROJECT TYPE: LUST

SITE INFORMATION

PERMITS: 3
WORKLOAD PRIORITY:
RISK LEVEL: RISK LEVEL: 6 HIGH CONCENTRATION, ALTERNATIVE WATE
PROJECT MANAGER: WHIPPLE
PROJECT TYPE: LUST

SITE INFORMATION

PERMITS: 3
WORKLOAD PRIORITY:
RISK LEVEL: RISK LEVEL: 6 HIGH CONCENTRATION, ALTERNATIVE WATE
PROJECT MANAGER: WHIPPLE
PROJECT TYPE: LUST

SITE INFORMATION

PERMITS: 2
WORKLOAD PRIORITY:
RISK LEVEL:
PROJECT MANAGER: PERMITS-MANAGEMENT
PROJECT TYPE: LUST

- More Details Exist For This Site; Max Page Limit Reached -

*Environmental FirstSearch
Site Detail Report*

Target Property:

DOVER NH 03820

JOB: 11-GEO-005

STATE

SEARCH ID: 72 **DIST/DIR:** 0.38 SW **ELEVATION:** 88 **MAP ID:** 65

NAME: GEORGETOWN COMMONS CONDOMINIUMS
ADDRESS: 8 NELSON ST
DOVER NH
STRAFFORD

REV: 1/11/11
ID1: 199901023
ID2:
STATUS: GW HAZ INV - CLOSED
PHONE:

CONTACT:
SOURCE: NH DES

PERMITS: 0
PROJECT TYPE: ON PREM US
PROJECT MANAGER: CLOSED

*Environmental FirstSearch
Site Detail Report*

Target Property:

DOVER NH 03820

JOB: 11-GEO-005

LUST

SEARCH ID: 158 **DIST/DIR:** 0.38 NW **ELEVATION:** 66 **MAP ID:** 66

NAME:	LIPSON FRUIT CO INC	REV:	1/11/11
ADDRESS:	69 FIFTH ST DOVER NH STRAFFORD	ID1:	199101021
CONTACT:		ID2:	
SOURCE:	NHDES	STATUS:	CLOSED
		PHONE:	

SITE INFORMATION

PERMITS: 0
WORKLOAD PRIORITY:
RISK LEVEL: RISK LEVEL: 8 NO SOURCES/ NO AGQ VIOLATIONS - REME
PROJECT MANAGER: CLOSED
PROJECT TYPE: LUST

SITE INFORMATION

PERMITS: 0
WORKLOAD PRIORITY:
RISK LEVEL: RISK LEVEL: 8 NO SOURCES/ NO AGQ VIOLATIONS - REME
PROJECT MANAGER: CLOSED
PROJECT TYPE: LUST

SITE INFORMATION

PERMITS: 0
WORKLOAD PRIORITY:
RISK LEVEL: RISK LEVEL: 8 NO SOURCES/ NO AGQ VIOLATIONS - REME
PROJECT MANAGER: CLOSED
PROJECT TYPE: LUST

SITE INFORMATION

PERMITS: 0
WORKLOAD PRIORITY:
RISK LEVEL: RISK LEVEL: 8 NO SOURCES/ NO AGQ VIOLATIONS - REME
PROJECT MANAGER: CLOSED
PROJECT TYPE: LUST

SITE INFORMATION

PERMITS: 0
WORKLOAD PRIORITY:
RISK LEVEL: RISK LEVEL: 8 NO SOURCES/ NO AGQ VIOLATIONS - REME
PROJECT MANAGER: CLOSED
PROJECT TYPE: LUST

SITE INFORMATION

PERMITS: 0
WORKLOAD PRIORITY:
RISK LEVEL: RISK LEVEL: 8 NO SOURCES/ NO AGQ VIOLATIONS - REME
PROJECT MANAGER: CLOSED
PROJECT TYPE: LUST

SITE INFORMATION

PERMITS: 0
WORKLOAD PRIORITY:
RISK LEVEL: RISK LEVEL: 8 NO SOURCES/ NO AGQ VIOLATIONS - REME
PROJECT MANAGER: CLOSED
PROJECT TYPE: LUST

SITE INFORMATION

PERMITS: 0

- Continued on next page -

*Environmental FirstSearch
Site Detail Report*

Target Property:

DOVER NH 03820

JOB: 11-GEO-005

LUST

SEARCH ID: 158 **DIST/DIR:** 0.38 NW **ELEVATION:** 66 **MAP ID:** 66

NAME:	LIPSON FRUIT CO INC	REV:	1/11/11
ADDRESS:	69 FIFTH ST	ID1:	199101021
	DOVER NH	ID2:	
	STRAFFORD	STATUS:	CLOSED
CONTACT:		PHONE:	
SOURCE:	NHDES		

WORKLOAD PRIORITY:
RISK LEVEL: RISK LEVEL: 8 NO SOURCES/ NO AGQ VIOLATIONS - REME
PROJECT MANAGER: CLOSED
PROJECT TYPE: LUST

SITE INFORMATION

PERMITS: 0
WORKLOAD PRIORITY:
RISK LEVEL: RISK LEVEL: 8 NO SOURCES/ NO AGQ VIOLATIONS - REME
PROJECT MANAGER: CLOSED
PROJECT TYPE: LUST

SITE INFORMATION

PERMITS: 0
WORKLOAD PRIORITY:
RISK LEVEL: RISK LEVEL: 8 NO SOURCES/ NO AGQ VIOLATIONS - REME
PROJECT MANAGER: CLOSED
PROJECT TYPE: LUST

SITE INFORMATION

PERMITS: 0
WORKLOAD PRIORITY:
RISK LEVEL: RISK LEVEL: 8 NO SOURCES/ NO AGQ VIOLATIONS - REME
PROJECT MANAGER: CLOSED
PROJECT TYPE: LUST

SITE INFORMATION

PERMITS: 0
WORKLOAD PRIORITY:
RISK LEVEL: RISK LEVEL: 8 NO SOURCES/ NO AGQ VIOLATIONS - REME
PROJECT MANAGER: CLOSED
PROJECT TYPE: LUST

SITE INFORMATION

PERMITS: 0
WORKLOAD PRIORITY:
RISK LEVEL:
PROJECT MANAGER: CLOSED
PROJECT TYPE: LUST

SITE INFORMATION

PERMITS: 0
WORKLOAD PRIORITY: WLP: 3
RISK LEVEL: RISK LEVEL: 8
PROJECT MANAGER: CLOSED
PROJECT TYPE: LUST

SITE INFORMATION

PERMITS: 0
WORKLOAD PRIORITY: WLP: 3

- Continued on next page -

*Environmental FirstSearch
Site Detail Report*

Target Property:

DOVER NH 03820

JOB: 11-GEO-005

LUST

SEARCH ID: 158 **DIST/DIR:** 0.38 NW **ELEVATION:** 66 **MAP ID:** 66

NAME: LIPSON FRUIT CO INC
ADDRESS: 69 FIFTH ST
DOVER NH
STRAFFORD
CONTACT:
SOURCE: NHDES

REV: 1/11/11
ID1: 199101021
ID2:
STATUS: CLOSED
PHONE:

PROJECT TYPE: LUST

SITE INFORMATION

PERMITS: 0
WORKLOAD PRIORITY: WLP: 3
RISK LEVEL: RISK LEVEL: 8
PROJECT MANAGER: CLOSED
PROJECT TYPE: LUST

SITE INFORMATION

PERMITS: 0
WORKLOAD PRIORITY:
RISK LEVEL: RISK LEVEL: 8 NO SOURCES/ NO AGQ VIOLATIONS - REME
PROJECT MANAGER: CLOSED
PROJECT TYPE: LUST

SITE INFORMATION

PERMITS: 0
WORKLOAD PRIORITY:
RISK LEVEL: RISK LEVEL: 8 NO SOURCES/ NO AGQ VIOLATIONS - REME
PROJECT MANAGER: CLOSED
PROJECT TYPE: LUST

SITE INFORMATION

PERMITS: 0
WORKLOAD PRIORITY:
RISK LEVEL: RISK LEVEL: 8 NO SOURCES/ NO AGQ VIOLATIONS - REME
PROJECT MANAGER: CLOSED
PROJECT TYPE: LUST

SITE INFORMATION

PERMITS: 0
WORKLOAD PRIORITY:
RISK LEVEL: RISK LEVEL: 8 NO SOURCES/ NO AGQ VIOLATIONS - REME
PROJECT MANAGER: CLOSED
PROJECT TYPE: LUST

SITE INFORMATION

PERMITS: 0
WORKLOAD PRIORITY:
RISK LEVEL: RISK LEVEL: 8 NO SOURCES/ NO AGQ VIOLATIONS - REME
PROJECT MANAGER: CLOSED
PROJECT TYPE: LUST

SITE INFORMATION

PERMITS: 0
WORKLOAD PRIORITY:
RISK LEVEL: RISK LEVEL: 8 NO SOURCES/ NO AGQ VIOLATIONS - REME
PROJECT MANAGER: CLOSED
PROJECT TYPE: LUST

- More Details Exist For This Site; Max Page Limit Reached -

*Environmental FirstSearch
Site Detail Report*

Target Property: DOVER NH 03820

JOB: 11-GEO-005

STATE

SEARCH ID: 65 **DIST/DIR:** 0.40 SE **ELEVATION:** 41 **MAP ID:** 67

NAME: DOVER PUBLIC WORKS GARAGE
ADDRESS: RIVER ST
DOVER NH
STRAFFORD

REV: 1/11/11
ID1: 199202044
ID2:
STATUS: GW HAZ INV - CLOSED
PHONE:

CONTACT:
SOURCE: NH DES

PERMITS: 2
PROJECT TYPE: ON PREM US
PROJECT MANAGER: CLOSED

PERMITS: 2
PROJECT TYPE: HAZARDOUS
PROJECT MANAGER: STARK

*Environmental FirstSearch
Site Detail Report*

Target Property:

DOVER NH 03820

JOB: 11-GEO-005

LUST

SEARCH ID: 125 **DIST/DIR:** 0.40 SE **ELEVATION:** 41 **MAP ID:** 67

NAME:	DOVER PUBLIC WORKS GARAGE	REV:	1/11/11
ADDRESS:	RIVER ST	ID1:	199202044
	DOVER NH	ID2:	
	STRAFFORD	STATUS:	RICHARDS
CONTACT:		PHONE:	
SOURCE:	NHDES		

SITE INFORMATION

PERMITS: 2
WORKLOAD PRIORITY:
RISK LEVEL: RISK LEVEL: 7 LOW CONCENTRATION, ALTERNATIVE WATER
PROJECT MANAGER: RICHARDS
PROJECT TYPE: LUST

SITE INFORMATION

PERMITS: 2
WORKLOAD PRIORITY:
RISK LEVEL: RISK LEVEL: 7 LOW CONCENTRATION, ALTERNATIVE WATER
PROJECT MANAGER: RICHARDS
PROJECT TYPE: LUST

SITE INFORMATION

PERMITS: 2
WORKLOAD PRIORITY:
RISK LEVEL: RISK LEVEL: 7 LOW CONCENTRATION, ALTERNATIVE WATER
PROJECT MANAGER: RICHARDS
PROJECT TYPE: LUST

SITE INFORMATION

PERMITS: 2
WORKLOAD PRIORITY:
RISK LEVEL: RISK LEVEL: 7 LOW CONCENTRATION, ALTERNATIVE WATER
PROJECT MANAGER: RICHARDS
PROJECT TYPE: LUST

SITE INFORMATION

PERMITS: 2
WORKLOAD PRIORITY:
RISK LEVEL: RISK LEVEL: 7 LOW CONCENTRATION, ALTERNATIVE WATER
PROJECT MANAGER: RICHARDS
PROJECT TYPE: LUST

SITE INFORMATION

PERMITS: 2
WORKLOAD PRIORITY:
RISK LEVEL: RISK LEVEL: 7 LOW CONCENTRATION, ALTERNATIVE WATER
PROJECT MANAGER: RICHARDS
PROJECT TYPE: LUST

SITE INFORMATION

PERMITS: 2
WORKLOAD PRIORITY:
RISK LEVEL: RISK LEVEL: 7 LOW CONCENTRATION, ALTERNATIVE WATER
PROJECT MANAGER: RICHARDS
PROJECT TYPE: LUST

SITE INFORMATION

PERMITS: 2

- Continued on next page -

*Environmental FirstSearch
Site Detail Report*

Target Property:

DOVER NH 03820

JOB: 11-GEO-005

LUST

SEARCH ID: 125 **DIST/DIR:** 0.40 SE **ELEVATION:** 41 **MAP ID:** 67

NAME: DOVER PUBLIC WORKS GARAGE
ADDRESS: RIVER ST
DOVER NH
STRAFFORD
CONTACT:
SOURCE: NHDES

REV: 1/11/11
ID1: 199202044
ID2:
STATUS: RICHARDS
PHONE:

WORKLOAD PRIORITY:
RISK LEVEL: RISK LEVEL: 7 LOW CONCENTRATION, ALTERNATIVE WATER
PROJECT MANAGER: RICHARDS
PROJECT TYPE: LUST

SITE INFORMATION

PERMITS: 2
WORKLOAD PRIORITY:
RISK LEVEL: RISK LEVEL: 7 LOW CONCENTRATION, ALTERNATIVE WATER
PROJECT MANAGER: RICHARDS
PROJECT TYPE: LUST

SITE INFORMATION

PERMITS: 2
WORKLOAD PRIORITY:
RISK LEVEL: RISK LEVEL: 7 LOW CONCENTRATION, ALTERNATIVE WATER
PROJECT MANAGER: RICHARDS
PROJECT TYPE: LUST

SITE INFORMATION

PERMITS: 2
WORKLOAD PRIORITY:
RISK LEVEL: RISK LEVEL: 7 LOW CONCENTRATION, ALTERNATIVE WATER
PROJECT MANAGER: RICHARDS
PROJECT TYPE: LUST

SITE INFORMATION

PERMITS: 2
WORKLOAD PRIORITY:
RISK LEVEL: RISK LEVEL: 7 LOW CONCENTRATION, ALTERNATIVE WATER
PROJECT MANAGER: RICHARDS
PROJECT TYPE: LUST

SITE INFORMATION

PERMITS: 1
WORKLOAD PRIORITY: WLP: 2
RISK LEVEL: RISK LEVEL: 7
PROJECT MANAGER: RICHARDS
PROJECT TYPE: LUST

SITE INFORMATION

PERMITS: 1
WORKLOAD PRIORITY:
RISK LEVEL:
PROJECT MANAGER: RICHARDS
PROJECT TYPE: LUST

SITE INFORMATION

PERMITS: 2
WORKLOAD PRIORITY: WLP: 2

- Continued on next page -

Environmental FirstSearch
Site Detail Report

Target Property: DOVER NH 03820

JOB: 11-GEO-005

LUST

SEARCH ID: 125 **DIST/DIR:** 0.40 SE **ELEVATION:** 41 **MAP ID:** 67

NAME:	DOVER PUBLIC WORKS GARAGE	REV:	1/11/11
ADDRESS:	RIVER ST	ID1:	199202044
	DOVER NH	ID2:	
	STRAFFORD	STATUS:	RICHARDS
CONTACT:		PHONE:	
SOURCE:	NHDES		

PROJECT TYPE: LUST

SITE INFORMATION

PERMITS: 1
WORKLOAD PRIORITY: WLP: 3
RISK LEVEL: RISK LEVEL: 7
PROJECT MANAGER: RICHARDS
PROJECT TYPE: LUST

SITE INFORMATION

PERMITS: 2
WORKLOAD PRIORITY:
RISK LEVEL: RISK LEVEL: 7 LOW CONCENTRATION, ALTERNATIVE WATER
PROJECT MANAGER: RICHARDS
PROJECT TYPE: LUST

SITE INFORMATION

PERMITS: 2
WORKLOAD PRIORITY:
RISK LEVEL: RISK LEVEL: 7 LOW CONCENTRATION, ALTERNATIVE WATER
PROJECT MANAGER: RICHARDS
PROJECT TYPE: LUST

SITE INFORMATION

PERMITS: 2
WORKLOAD PRIORITY:
RISK LEVEL: RISK LEVEL: 7 LOW CONCENTRATION, ALTERNATIVE WATER
PROJECT MANAGER: RICHARDS
PROJECT TYPE: LUST

SITE INFORMATION

PERMITS: 2
WORKLOAD PRIORITY:
RISK LEVEL: RISK LEVEL: 7 LOW CONCENTRATION, ALTERNATIVE WATER
PROJECT MANAGER: RICHARDS
PROJECT TYPE: LUST

SITE INFORMATION

PERMITS: 2
WORKLOAD PRIORITY:
RISK LEVEL: RISK LEVEL: 7 LOW CONCENTRATION, ALTERNATIVE WATER
PROJECT MANAGER: RICHARDS
PROJECT TYPE: LUST

SITE INFORMATION

PERMITS: 1
WORKLOAD PRIORITY:
RISK LEVEL:
PROJECT MANAGER: RICHARDS
PROJECT TYPE: LUST

- More Details Exist For This Site; Max Page Limit Reached -

*Environmental FirstSearch
Site Detail Report*

Target Property: DOVER NH 03820

JOB: 11-GEO-005

STATE

SEARCH ID: 53 **DIST/DIR:** 0.41 SE **ELEVATION:** 82 **MAP ID:** 68

NAME: BOBS GULF
ADDRESS: 211 CENTRAL AVE
DOVER NH
STRAFFORD

REV: 1/11/11
ID1: 198904019
ID2:
STATUS: GW HAZ INV - CLOSED
PHONE:

CONTACT:
SOURCE: NH DES

PERMITS: 2
PROJECT TYPE: ON PREM US
PROJECT MANAGER: CLOSED

*Environmental FirstSearch
Site Detail Report*

Target Property:

DOVER NH 03820

JOB: 11-GEO-005

LUST

SEARCH ID: 119 **DIST/DIR:** 0.41 SE **ELEVATION:** 82 **MAP ID:** 68

NAME:	BOBS GULF	REV:	1/11/11
ADDRESS:	211 CENTRAL AVE	ID1:	198904019
	DOVER NH	ID2:	
	STRAFFORD	STATUS:	ESTABROOK
CONTACT:		PHONE:	
SOURCE:	NHDES		

SITE INFORMATION

PERMITS: 2
WORKLOAD PRIORITY:
RISK LEVEL: RISK LEVEL: 7 LOW CONCENTRATION, ALTERNATIVE WATER
PROJECT MANAGER: ESTABROOK
PROJECT TYPE: LUST

SITE INFORMATION

PERMITS: 2
WORKLOAD PRIORITY:
RISK LEVEL: RISK LEVEL: 7 LOW CONCENTRATION, ALTERNATIVE WATER
PROJECT MANAGER: ESTABROOK
PROJECT TYPE: LUST

SITE INFORMATION

PERMITS: 1
WORKLOAD PRIORITY:
RISK LEVEL: RISK LEVEL: 7 LOW CONCENTRATION, ALTERNATIVE WATER
PROJECT MANAGER: ESTABROOK
PROJECT TYPE: LUST

SITE INFORMATION

PERMITS: 2
WORKLOAD PRIORITY:
RISK LEVEL: RISK LEVEL: 7 LOW CONCENTRATION, ALTERNATIVE WATER
PROJECT MANAGER: ESTABROOK
PROJECT TYPE: LUST

SITE INFORMATION

PERMITS: 2
WORKLOAD PRIORITY:
RISK LEVEL: RISK LEVEL: 7 LOW CONCENTRATION, ALTERNATIVE WATER
PROJECT MANAGER: ESTABROOK
PROJECT TYPE: LUST

SITE INFORMATION

PERMITS: 1
WORKLOAD PRIORITY:
RISK LEVEL: RISK LEVEL: 7 LOW CONCENTRATION, ALTERNATIVE WATER
PROJECT MANAGER: ESTABROOK
PROJECT TYPE: LUST

SITE INFORMATION

PERMITS: 1
WORKLOAD PRIORITY:
RISK LEVEL: RISK LEVEL: 7 LOW CONCENTRATION, ALTERNATIVE WATER
PROJECT MANAGER: PERMITS-MANAGEMENT
PROJECT TYPE: LUST

SITE INFORMATION

PERMITS: 1

- Continued on next page -

*Environmental FirstSearch
Site Detail Report*

Target Property: DOVER NH 03820

JOB: 11-GEO-005

LUST

SEARCH ID: 119 **DIST/DIR:** 0.41 SE **ELEVATION:** 82 **MAP ID:** 68

NAME:	BOBS GULF	REV:	1/11/11
ADDRESS:	211 CENTRAL AVE DOVER NH STRAFFORD	ID1:	198904019
CONTACT:		ID2:	
SOURCE:	NHDES	STATUS:	ESTABROOK
		PHONE:	

WORKLOAD PRIORITY:
RISK LEVEL: RISK LEVEL: 7 LOW CONCENTRATION, ALTERNATIVE WATER
PROJECT MANAGER: PERMITS-MANAGEMENT
PROJECT TYPE: LUST

SITE INFORMATION

PERMITS: 1
WORKLOAD PRIORITY:
RISK LEVEL: RISK LEVEL: 7 LOW CONCENTRATION, ALTERNATIVE WATER
PROJECT MANAGER: PERMITS-MANAGEMENT
PROJECT TYPE: LUST

SITE INFORMATION

PERMITS: 1
WORKLOAD PRIORITY:
RISK LEVEL: RISK LEVEL: 7 LOW CONCENTRATION, ALTERNATIVE WATER
PROJECT MANAGER: PERMITS-MANAGEMENT
PROJECT TYPE: LUST

SITE INFORMATION

PERMITS: 1
WORKLOAD PRIORITY:
RISK LEVEL: RISK LEVEL: 7 LOW CONCENTRATION, ALTERNATIVE WATER
PROJECT MANAGER: PERMITS-MANAGEMENT
PROJECT TYPE: LUST

SITE INFORMATION

PERMITS: 1
WORKLOAD PRIORITY:
RISK LEVEL: RISK LEVEL: 7 LOW CONCENTRATION, ALTERNATIVE WATER
PROJECT MANAGER: PERMITS-MANAGEMENT
PROJECT TYPE: LUST

SITE INFORMATION

PERMITS: 1
WORKLOAD PRIORITY:
RISK LEVEL: RISK LEVEL: 7 LOW CONCENTRATION, ALTERNATIVE WATER
PROJECT MANAGER: PERMITS-MANAGEMENT
PROJECT TYPE: LUST

SITE INFORMATION

PERMITS: 1
WORKLOAD PRIORITY: WLP: 3
RISK LEVEL: 7
PROJECT MANAGER: PERMITS-MANAGEMENT
PROJECT TYPE: LUST

SITE INFORMATION

PERMITS: 1
WORKLOAD PRIORITY: WLP: 3
RISK LEVEL: 7

- Continued on next page -

*Environmental FirstSearch
Site Detail Report*

Target Property:

DOVER NH 03820

JOB: 11-GEO-005

LUST

SEARCH ID: 119 **DIST/DIR:** 0.41 SE **ELEVATION:** 82 **MAP ID:** 68

NAME:	BOBS GULF	REV:	1/11/11
ADDRESS:	211 CENTRAL AVE	ID1:	198904019
	DOVER NH	ID2:	
	STRAFFORD	STATUS:	ESTABROOK
CONTACT:		PHONE:	
SOURCE:	NHDES		

PROJECT TYPE: LUST

SITE INFORMATION

PERMITS: 0
WORKLOAD PRIORITY: WLP: 3
RISK LEVEL: 7
PROJECT MANAGER: UNASSIGNED
PROJECT TYPE: LUST

SITE INFORMATION

PERMITS: 1
WORKLOAD PRIORITY:
RISK LEVEL: RISK LEVEL: 7 LOW CONCENTRATION, ALTERNATIVE WATER
PROJECT MANAGER: ESTABROOK
PROJECT TYPE: LUST

SITE INFORMATION

PERMITS: 1
WORKLOAD PRIORITY:
RISK LEVEL: RISK LEVEL: 7 LOW CONCENTRATION, ALTERNATIVE WATER
PROJECT MANAGER: PERMITS-MANAGEMENT
PROJECT TYPE: LUST

SITE INFORMATION

PERMITS: 1
WORKLOAD PRIORITY:
RISK LEVEL: RISK LEVEL: 7 LOW CONCENTRATION, ALTERNATIVE WATER
PROJECT MANAGER: PERMITS-MANAGEMENT
PROJECT TYPE: LUST

SITE INFORMATION

PERMITS: 1
WORKLOAD PRIORITY:
RISK LEVEL: RISK LEVEL: 7 LOW CONCENTRATION, ALTERNATIVE WATER
PROJECT MANAGER: PERMITS-MANAGEMENT
PROJECT TYPE: LUST

SITE INFORMATION

PERMITS: 0
WORKLOAD PRIORITY:
RISK LEVEL:
PROJECT MANAGER: UNASSIGNED
PROJECT TYPE: LUST

SITE INFORMATION

PERMITS: 1
WORKLOAD PRIORITY:
RISK LEVEL: RISK LEVEL: 7 LOW CONCENTRATION, ALTERNATIVE WATER
PROJECT MANAGER: PERMITS-MANAGEMENT

- More Details Exist For This Site; Max Page Limit Reached -

*Environmental FirstSearch
Site Detail Report*

Target Property:

DOVER NH 03820

JOB: 11-GEO-005

LUST

SEARCH ID: 130 **DIST/DIR:** 0.42 NW **ELEVATION:** 80 **MAP ID:** 69

NAME:	STUDIO 590	REV:	1/11/11
ADDRESS:	590 CENTRAL AVE	ID1:	198906039
	DOVER NH	ID2:	
	STRAFFORD	STATUS:	CLOSED
CONTACT:		PHONE:	
SOURCE:	NHDES		

SITE INFORMATION

PERMITS: 0
WORKLOAD PRIORITY:
RISK LEVEL: RISK LEVEL: 8 NO SOURCES/ NO AGQ VIOLATIONS - REME
PROJECT MANAGER: CLOSED
PROJECT TYPE: LUST

SITE INFORMATION

PERMITS: 0
WORKLOAD PRIORITY:
RISK LEVEL: RISK LEVEL: 8 NO SOURCES/ NO AGQ VIOLATIONS - REME
PROJECT MANAGER: CLOSED
PROJECT TYPE: LUST

SITE INFORMATION

PERMITS: 0
WORKLOAD PRIORITY:
RISK LEVEL: RISK LEVEL: 8 NO SOURCES/ NO AGQ VIOLATIONS - REME
PROJECT MANAGER: CLOSED
PROJECT TYPE: LUST

SITE INFORMATION

PERMITS: 0
WORKLOAD PRIORITY:
RISK LEVEL: RISK LEVEL: 8 NO SOURCES/ NO AGQ VIOLATIONS - REME
PROJECT MANAGER: CLOSED
PROJECT TYPE: LUST

SITE INFORMATION

PERMITS: 0
WORKLOAD PRIORITY:
RISK LEVEL: RISK LEVEL: 8 NO SOURCES/ NO AGQ VIOLATIONS - REME
PROJECT MANAGER: CLOSED
PROJECT TYPE: LUST

SITE INFORMATION

PERMITS: 0
WORKLOAD PRIORITY:
RISK LEVEL: RISK LEVEL: 8 NO SOURCES/ NO AGQ VIOLATIONS - REME
PROJECT MANAGER: CLOSED
PROJECT TYPE: LUST

SITE INFORMATION

PERMITS: 0
WORKLOAD PRIORITY:
RISK LEVEL: RISK LEVEL: 8 NO SOURCES/ NO AGQ VIOLATIONS - REME
PROJECT MANAGER: CLOSED
PROJECT TYPE: LUST

SITE INFORMATION

PERMITS: 0

- Continued on next page -

*Environmental FirstSearch
Site Detail Report*

Target Property:

DOVER NH 03820

JOB: 11-GEO-005

LUST

SEARCH ID: 130 **DIST/DIR:** 0.42 NW **ELEVATION:** 80 **MAP ID:** 69

NAME: STUDIO 590 **REV:** 1/11/11
ADDRESS: 590 CENTRAL AVE **ID1:** 198906039
DOVER NH **ID2:**
STRAFFORD **STATUS:** CLOSED
CONTACT: **PHONE:**
SOURCE: NHDES

WORKLOAD PRIORITY:
RISK LEVEL: RISK LEVEL: 8 NO SOURCES/ NO AGQ VIOLATIONS - REME
PROJECT MANAGER: CLOSED
PROJECT TYPE: LUST

SITE INFORMATION

PERMITS: 0
WORKLOAD PRIORITY:
RISK LEVEL: RISK LEVEL: 8 NO SOURCES/ NO AGQ VIOLATIONS - REME
PROJECT MANAGER: CLOSED
PROJECT TYPE: LUST

SITE INFORMATION

PERMITS: 0
WORKLOAD PRIORITY:
RISK LEVEL: RISK LEVEL: 8 NO SOURCES/ NO AGQ VIOLATIONS - REME
PROJECT MANAGER: CLOSED
PROJECT TYPE: LUST

SITE INFORMATION

PERMITS: 0
WORKLOAD PRIORITY:
RISK LEVEL: RISK LEVEL: 8 NO SOURCES/ NO AGQ VIOLATIONS - REME
PROJECT MANAGER: CLOSED
PROJECT TYPE: LUST

SITE INFORMATION

PERMITS: 0
WORKLOAD PRIORITY:
RISK LEVEL: RISK LEVEL: 8 NO SOURCES/ NO AGQ VIOLATIONS - REME
PROJECT MANAGER: CLOSED
PROJECT TYPE: LUST

SITE INFORMATION

PERMITS: 0
WORKLOAD PRIORITY:
RISK LEVEL: RISK LEVEL: 8 NO SOURCES/ NO AGQ VIOLATIONS - REME
PROJECT MANAGER: CLOSED
PROJECT TYPE: LUST

SITE INFORMATION

PERMITS: 0
WORKLOAD PRIORITY:
RISK LEVEL:
PROJECT MANAGER: CLOSED
PROJECT TYPE: LUST

SITE INFORMATION

PERMITS: 0
WORKLOAD PRIORITY: WLP: 3
RISK LEVEL: RISK LEVEL: 8

- Continued on next page -

*Environmental FirstSearch
Site Detail Report*

Target Property:

DOVER NH 03820

JOB: 11-GEO-005

LUST

SEARCH ID: 130 **DIST/DIR:** 0.42 NW **ELEVATION:** 80 **MAP ID:** 69

NAME: STUDIO 590 **REV:** 1/11/11
ADDRESS: 590 CENTRAL AVE **ID1:** 198906039
DOVER NH **ID2:**
STRAFFORD **STATUS:** CLOSED
CONTACT: **PHONE:**
SOURCE: NHDES

PROJECT TYPE: LUST

SITE INFORMATION

PERMITS: 0
WORKLOAD PRIORITY: WLP: 3
RISK LEVEL: RISK LEVEL: 8
PROJECT MANAGER: CLOSED
PROJECT TYPE: LUST

SITE INFORMATION

PERMITS: 0
WORKLOAD PRIORITY: WLP: 3
RISK LEVEL: RISK LEVEL: 8
PROJECT MANAGER: CLOSED
PROJECT TYPE: LUST

SITE INFORMATION

PERMITS: 0
WORKLOAD PRIORITY:
RISK LEVEL: RISK LEVEL: 8 NO SOURCES/ NO AGQ VIOLATIONS - REME
PROJECT MANAGER: CLOSED
PROJECT TYPE: LUST

SITE INFORMATION

PERMITS: 0
WORKLOAD PRIORITY:
RISK LEVEL: RISK LEVEL: 8 NO SOURCES/ NO AGQ VIOLATIONS - REME
PROJECT MANAGER: CLOSED
PROJECT TYPE: LUST

SITE INFORMATION

PERMITS: 0
WORKLOAD PRIORITY:
RISK LEVEL: RISK LEVEL: 8 NO SOURCES/ NO AGQ VIOLATIONS - REME
PROJECT MANAGER: CLOSED
PROJECT TYPE: LUST

SITE INFORMATION

PERMITS: 0
WORKLOAD PRIORITY:
RISK LEVEL: RISK LEVEL: 8 NO SOURCES/ NO AGQ VIOLATIONS - REME
PROJECT MANAGER: CLOSED
PROJECT TYPE: LUST

SITE INFORMATION

PERMITS: 0
WORKLOAD PRIORITY:
RISK LEVEL: RISK LEVEL: 8 NO SOURCES/ NO AGQ VIOLATIONS - REME
PROJECT MANAGER: CLOSED

- More Details Exist For This Site; Max Page Limit Reached -

*Environmental FirstSearch
Site Detail Report*

Target Property:

DOVER NH 03820

JOB: 11-GEO-005

LUST

SEARCH ID: 152 **DIST/DIR:** 0.43 NW **ELEVATION:** 79 **MAP ID:** 70

NAME:	DOWNEAST ENERGY CO	REV:	1/11/11
ADDRESS:	63 FOURTH ST	ID1:	199301015
	DOVER NH	ID2:	
	STRAFFORD	STATUS:	CLOSED
CONTACT:		PHONE:	
SOURCE:	NHDES		

SITE INFORMATION

PERMITS: 0
WORKLOAD PRIORITY:
RISK LEVEL: RISK LEVEL: 8 NO SOURCES/ NO AGQ VIOLATIONS - REME
PROJECT MANAGER: CLOSED
PROJECT TYPE: LUST

SITE INFORMATION

PERMITS: 0
WORKLOAD PRIORITY:
RISK LEVEL: RISK LEVEL: 8 NO SOURCES/ NO AGQ VIOLATIONS - REME
PROJECT MANAGER: CLOSED
PROJECT TYPE: LUST

SITE INFORMATION

PERMITS: 0
WORKLOAD PRIORITY:
RISK LEVEL: RISK LEVEL: 8 NO SOURCES/ NO AGQ VIOLATIONS - REME
PROJECT MANAGER: CLOSED
PROJECT TYPE: LUST

SITE INFORMATION

PERMITS: 0
WORKLOAD PRIORITY:
RISK LEVEL: RISK LEVEL: 8 NO SOURCES/ NO AGQ VIOLATIONS - REME
PROJECT MANAGER: CLOSED
PROJECT TYPE: LUST

SITE INFORMATION

PERMITS: 0
WORKLOAD PRIORITY:
RISK LEVEL: RISK LEVEL: 8 NO SOURCES/ NO AGQ VIOLATIONS - REME
PROJECT MANAGER: CLOSED
PROJECT TYPE: LUST

SITE INFORMATION

PERMITS: 0
WORKLOAD PRIORITY:
RISK LEVEL: RISK LEVEL: 8 NO SOURCES/ NO AGQ VIOLATIONS - REME
PROJECT MANAGER: CLOSED
PROJECT TYPE: LUST

SITE INFORMATION

PERMITS: 0
WORKLOAD PRIORITY:
RISK LEVEL: RISK LEVEL: 8 NO SOURCES/ NO AGQ VIOLATIONS - REME
PROJECT MANAGER: CLOSED
PROJECT TYPE: LUST

SITE INFORMATION

PERMITS: 0

- Continued on next page -

*Environmental FirstSearch
Site Detail Report*

Target Property:

DOVER NH 03820

JOB: 11-GEO-005

LUST

SEARCH ID: 152 **DIST/DIR:** 0.43 NW **ELEVATION:** 79 **MAP ID:** 70

NAME: DOWNEAST ENERGY CO
ADDRESS: 63 FOURTH ST
DOVER NH
STRAFFORD

REV: 1/11/11
ID1: 199301015
ID2:
STATUS: CLOSED
PHONE:

CONTACT:
SOURCE: NHDES

WORKLOAD PRIORITY:
RISK LEVEL: RISK LEVEL: 8 NO SOURCES/ NO AGQ VIOLATIONS - REME
PROJECT MANAGER: CLOSED
PROJECT TYPE: LUST

SITE INFORMATION

PERMITS: 0
WORKLOAD PRIORITY:
RISK LEVEL: RISK LEVEL: 8 NO SOURCES/ NO AGQ VIOLATIONS - REME
PROJECT MANAGER: CLOSED
PROJECT TYPE: LUST

SITE INFORMATION

PERMITS: 0
WORKLOAD PRIORITY:
RISK LEVEL: RISK LEVEL: 8 NO SOURCES/ NO AGQ VIOLATIONS - REME
PROJECT MANAGER: CLOSED
PROJECT TYPE: LUST

SITE INFORMATION

PERMITS: 0
WORKLOAD PRIORITY:
RISK LEVEL: RISK LEVEL: 8 NO SOURCES/ NO AGQ VIOLATIONS - REME
PROJECT MANAGER: CLOSED
PROJECT TYPE: LUST

SITE INFORMATION

PERMITS: 0
WORKLOAD PRIORITY:
RISK LEVEL: RISK LEVEL: 8 NO SOURCES/ NO AGQ VIOLATIONS - REME
PROJECT MANAGER: CLOSED
PROJECT TYPE: LUST

SITE INFORMATION

PERMITS: 0
WORKLOAD PRIORITY:
RISK LEVEL: RISK LEVEL: 8 NO SOURCES/ NO AGQ VIOLATIONS - REME
PROJECT MANAGER: CLOSED
PROJECT TYPE: LUST

SITE INFORMATION

PERMITS: 0
WORKLOAD PRIORITY: WLP: 3
RISK LEVEL: RISK LEVEL: 8
PROJECT MANAGER: CLOSED
PROJECT TYPE: LUST

SITE INFORMATION

PERMITS: 0
WORKLOAD PRIORITY: WLP: 3
RISK LEVEL: RISK LEVEL: 8

- Continued on next page -

Environmental FirstSearch
Site Detail Report

Target Property:

DOVER NH 03820

JOB: 11-GEO-005

LUST

SEARCH ID: 152 **DIST/DIR:** 0.43 NW **ELEVATION:** 79 **MAP ID:** 70

NAME: DOWNEAST ENERGY CO
ADDRESS: 63 FOURTH ST
DOVER NH
STRAFFORD
CONTACT:
SOURCE: NHDES

REV: 1/11/11
ID1: 199301015
ID2:
STATUS: CLOSED
PHONE:

PROJECT TYPE: LUST

SITE INFORMATION

PERMITS: 0
WORKLOAD PRIORITY: WLP: 3
RISK LEVEL: RISK LEVEL: 8
PROJECT MANAGER: CLOSED
PROJECT TYPE: LUST

SITE INFORMATION

PERMITS: 0
WORKLOAD PRIORITY:
RISK LEVEL:
PROJECT MANAGER: CLOSED
PROJECT TYPE: LUST

SITE INFORMATION

PERMITS: 0
WORKLOAD PRIORITY:
RISK LEVEL: RISK LEVEL: 8 NO SOURCES/ NO AGQ VIOLATIONS - REME
PROJECT MANAGER: CLOSED
PROJECT TYPE: LUST

SITE INFORMATION

PERMITS: 0
WORKLOAD PRIORITY:
RISK LEVEL: RISK LEVEL: 8 NO SOURCES/ NO AGQ VIOLATIONS - REME
PROJECT MANAGER: CLOSED
PROJECT TYPE: LUST

SITE INFORMATION

PERMITS: 0
WORKLOAD PRIORITY:
RISK LEVEL: RISK LEVEL: 8 NO SOURCES/ NO AGQ VIOLATIONS - REME
PROJECT MANAGER: CLOSED
PROJECT TYPE: LUST

SITE INFORMATION

PERMITS: 0
WORKLOAD PRIORITY:
RISK LEVEL: RISK LEVEL: 8 NO SOURCES/ NO AGQ VIOLATIONS - REME
PROJECT MANAGER: CLOSED
PROJECT TYPE: LUST

SITE INFORMATION

PERMITS: 0
WORKLOAD PRIORITY:
RISK LEVEL:
PROJECT MANAGER: CLOSED

- More Details Exist For This Site; Max Page Limit Reached -

Environmental FirstSearch
Site Detail Report

Target Property:

DOVER NH 03820

JOB: 11-GEO-005

LUST

SEARCH ID: 121 **DIST/DIR:** 0.45 NE **ELEVATION:** 74 **MAP ID:** 71

NAME: CORRIVEAU-ROUTHIER INC
ADDRESS: 71 BROADWAY
DOVER NH
STRAFFORD

REV: 1/11/11
ID1: 199406010
ID2:
STATUS: CLOSED
PHONE:

CONTACT:
SOURCE: NHDES

SITE INFORMATION

PERMITS: 0
WORKLOAD PRIORITY:
RISK LEVEL: RISK LEVEL: 8 NO SOURCES/ NO AGQ VIOLATIONS - REME
PROJECT MANAGER: CLOSED
PROJECT TYPE: LUST

SITE INFORMATION

PERMITS: 0
WORKLOAD PRIORITY:
RISK LEVEL: RISK LEVEL: 8 NO SOURCES/ NO AGQ VIOLATIONS - REME
PROJECT MANAGER: CLOSED
PROJECT TYPE: LUST

SITE INFORMATION

PERMITS: 0
WORKLOAD PRIORITY:
RISK LEVEL: RISK LEVEL: 8 NO SOURCES/ NO AGQ VIOLATIONS - REME
PROJECT MANAGER: CLOSED
PROJECT TYPE: LUST

SITE INFORMATION

PERMITS: 0
WORKLOAD PRIORITY:
RISK LEVEL: RISK LEVEL: 8 NO SOURCES/ NO AGQ VIOLATIONS - REME
PROJECT MANAGER: CLOSED
PROJECT TYPE: LUST

SITE INFORMATION

PERMITS: 0
WORKLOAD PRIORITY:
RISK LEVEL: RISK LEVEL: 8 NO SOURCES/ NO AGQ VIOLATIONS - REME
PROJECT MANAGER: CLOSED
PROJECT TYPE: LUST

SITE INFORMATION

PERMITS: 0
WORKLOAD PRIORITY:
RISK LEVEL: RISK LEVEL: 8 NO SOURCES/ NO AGQ VIOLATIONS - REME
PROJECT MANAGER: CLOSED
PROJECT TYPE: LUST

SITE INFORMATION

PERMITS: 0
WORKLOAD PRIORITY:
RISK LEVEL: RISK LEVEL: 8 NO SOURCES/ NO AGQ VIOLATIONS - REME
PROJECT MANAGER: CLOSED
PROJECT TYPE: LUST

SITE INFORMATION

PERMITS: 0

- Continued on next page -

Environmental FirstSearch
Site Detail Report

Target Property:

DOVER NH 03820

JOB: 11-GEO-005

LUST

SEARCH ID: 121 **DIST/DIR:** 0.45 NE **ELEVATION:** 74 **MAP ID:** 71

NAME: CORRIVEAU-ROUTHIER INC
ADDRESS: 71 BROADWAY
DOVER NH
STRAFFORD
CONTACT:
SOURCE: NHDES

REV: 1/11/11
ID1: 199406010
ID2:
STATUS: CLOSED
PHONE:

WORKLOAD PRIORITY:
RISK LEVEL: RISK LEVEL: 8 NO SOURCES/ NO AGQ VIOLATIONS - REME
PROJECT MANAGER: CLOSED
PROJECT TYPE: LUST

SITE INFORMATION

PERMITS: 0
WORKLOAD PRIORITY:
RISK LEVEL: RISK LEVEL: 8 NO SOURCES/ NO AGQ VIOLATIONS - REME
PROJECT MANAGER: CLOSED
PROJECT TYPE: LUST

SITE INFORMATION

PERMITS: 0
WORKLOAD PRIORITY:
RISK LEVEL: RISK LEVEL: 8 NO SOURCES/ NO AGQ VIOLATIONS - REME
PROJECT MANAGER: CLOSED
PROJECT TYPE: LUST

SITE INFORMATION

PERMITS: 0
WORKLOAD PRIORITY:
RISK LEVEL: RISK LEVEL: 8 NO SOURCES/ NO AGQ VIOLATIONS - REME
PROJECT MANAGER: CLOSED
PROJECT TYPE: LUST

SITE INFORMATION

PERMITS: 0
WORKLOAD PRIORITY:
RISK LEVEL: RISK LEVEL: 8 NO SOURCES/ NO AGQ VIOLATIONS - REME
PROJECT MANAGER: CLOSED
PROJECT TYPE: LUST

SITE INFORMATION

PERMITS: 0
WORKLOAD PRIORITY:
RISK LEVEL: RISK LEVEL: 8 NO SOURCES/ NO AGQ VIOLATIONS - REME
PROJECT MANAGER: CLOSED
PROJECT TYPE: LUST

SITE INFORMATION

PERMITS: 0
WORKLOAD PRIORITY:
RISK LEVEL:
PROJECT MANAGER: CLOSED
PROJECT TYPE: LUST

SITE INFORMATION

PERMITS: 0
WORKLOAD PRIORITY: WLP: 3
RISK LEVEL: RISK LEVEL: 8

- Continued on next page -

*Environmental FirstSearch
Site Detail Report*

Target Property: DOVER NH 03820

JOB: 11-GEO-005

LUST

SEARCH ID: 121 **DIST/DIR:** 0.45 NE **ELEVATION:** 74 **MAP ID:** 71

NAME: CORRIVEAU-ROUTHIER INC
ADDRESS: 71 BROADWAY
DOVER NH
STRAFFORD

REV: 1/11/11
ID1: 199406010
ID2:
STATUS: CLOSED
PHONE:

CONTACT:
SOURCE: NHDES

PROJECT TYPE: LUST

SITE INFORMATION

PERMITS: 0
WORKLOAD PRIORITY: WLP: 3
RISK LEVEL: RISK LEVEL: 8
PROJECT MANAGER: CLOSED
PROJECT TYPE: LUST

SITE INFORMATION

PERMITS: 0
WORKLOAD PRIORITY: WLP: 3
RISK LEVEL: RISK LEVEL: 8
PROJECT MANAGER: CLOSED
PROJECT TYPE: LUST

SITE INFORMATION

PERMITS: 0
WORKLOAD PRIORITY:
RISK LEVEL: RISK LEVEL: 8 NO SOURCES/ NO AGQ VIOLATIONS - REME
PROJECT MANAGER: CLOSED
PROJECT TYPE: LUST

SITE INFORMATION

PERMITS: 0
WORKLOAD PRIORITY:
RISK LEVEL: RISK LEVEL: 8 NO SOURCES/ NO AGQ VIOLATIONS - REME
PROJECT MANAGER: CLOSED
PROJECT TYPE: LUST

SITE INFORMATION

PERMITS: 0
WORKLOAD PRIORITY:
RISK LEVEL: RISK LEVEL: 8 NO SOURCES/ NO AGQ VIOLATIONS - REME
PROJECT MANAGER: CLOSED
PROJECT TYPE: LUST

SITE INFORMATION

PERMITS: 0
WORKLOAD PRIORITY:
RISK LEVEL: RISK LEVEL: 8 NO SOURCES/ NO AGQ VIOLATIONS - REME
PROJECT MANAGER: CLOSED
PROJECT TYPE: LUST

SITE INFORMATION

PERMITS: 0
WORKLOAD PRIORITY:
RISK LEVEL:
PROJECT MANAGER: CLOSED

- More Details Exist For This Site; Max Page Limit Reached -

*Environmental FirstSearch
Site Detail Report*

Target Property: DOVER NH 03820

JOB: 11-GEO-005

STATE

SEARCH ID: 77 **DIST/DIR:** 0.46 SW **ELEVATION:** 100 **MAP ID:** 72

NAME: MARK KAUFMAN
ADDRESS: 60 CUSHING ST
DOVER NH
STRAFFORD

REV: 1/11/11
ID1: 200307124
ID2:
STATUS: GW HAZ INV - CLOSED
PHONE:

CONTACT:
SOURCE: NH DES

PERMITS: 0
PROJECT TYPE: ON PREM US
PROJECT MANAGER: CLOSED

Environmental FirstSearch
Site Detail Report

Target Property: DOVER NH 03820

JOB: 11-GEO-005

STATE

SEARCH ID: 55 **DIST/DIR:** 0.49 NE **ELEVATION:** 75 **MAP ID:** 73

NAME: CHLORINATED VOC IN SURFACE WATER
ADDRESS: NORTH AREA OF 81 BROADWAY
DOVER NH
STRAFFORD

REV: 1/11/11
ID1: 200107026
ID2:
STATUS: GW HAZ INV - CLOSED
PHONE:

CONTACT:
SOURCE: NH DES

PERMITS: 0
PROJECT TYPE: HAZARDOUS
PROJECT MANAGER: CLOSED

Environmental FirstSearch
Site Detail Report

Target Property: DOVER NH 03820

JOB: 11-GEO-005

LUST

SEARCH ID: 123 **DIST/DIR:** 0.49 NE **ELEVATION:** 75 **MAP ID:** 73

NAME:	D F RICHARD INC	REV:	1/11/11
ADDRESS:	81 BROADWAY	ID1:	198806025
	DOVER NH	ID2:	
	STRAFFORD	STATUS:	CLOSED
CONTACT:		PHONE:	
SOURCE:	NHDES		

SITE INFORMATION

PERMITS: 2
WORKLOAD PRIORITY:
RISK LEVEL:
PROJECT MANAGER: CLOSED
PROJECT TYPE: FUEL

SITE INFORMATION

PERMITS: 2
WORKLOAD PRIORITY:
RISK LEVEL:
PROJECT MANAGER: CLOSED
PROJECT TYPE: FUEL

SITE INFORMATION

PERMITS: 2
WORKLOAD PRIORITY:
RISK LEVEL:
PROJECT MANAGER: CLOSED
PROJECT TYPE: FUEL

SITE INFORMATION

PERMITS: 2
WORKLOAD PRIORITY:
RISK LEVEL:
PROJECT MANAGER: CLOSED
PROJECT TYPE: FUEL

SITE INFORMATION

PERMITS: 2
WORKLOAD PRIORITY:
RISK LEVEL:
PROJECT MANAGER: CLOSED
PROJECT TYPE: FUEL

SITE INFORMATION

PERMITS: 2
WORKLOAD PRIORITY:
RISK LEVEL:
PROJECT MANAGER: BLEDSOE
PROJECT TYPE: FUEL

SITE INFORMATION

PERMITS: 2
WORKLOAD PRIORITY:
RISK LEVEL:
PROJECT MANAGER: BLEDSOE
PROJECT TYPE: FUEL

SITE INFORMATION

PERMITS: 2

- Continued on next page -

Environmental FirstSearch
Site Detail Report

Target Property: DOVER NH 03820

JOB: 11-GEO-005

LUST

SEARCH ID: 123 **DIST/DIR:** 0.49 NE **ELEVATION:** 75 **MAP ID:** 73

NAME:	D F RICHARD INC	REV:	1/11/11
ADDRESS:	81 BROADWAY	ID1:	198806025
	DOVER NH	ID2:	
	STRAFFORD	STATUS:	CLOSED
CONTACT:		PHONE:	
SOURCE:	NHDES		

WORKLOAD PRIORITY:
RISK LEVEL:
PROJECT MANAGER: CLOSED
PROJECT TYPE: FUEL

SITE INFORMATION

PERMITS: 2
WORKLOAD PRIORITY:
RISK LEVEL:
PROJECT MANAGER: CLOSED
PROJECT TYPE: FUEL

SITE INFORMATION

PERMITS: 2
WORKLOAD PRIORITY:
RISK LEVEL:
PROJECT MANAGER: BLEDSOE
PROJECT TYPE: FUEL

SITE INFORMATION

PERMITS: 2
WORKLOAD PRIORITY:
RISK LEVEL:
PROJECT MANAGER: BLEDSOE
PROJECT TYPE: FUEL

SITE INFORMATION

PERMITS: 2
WORKLOAD PRIORITY:
RISK LEVEL:
PROJECT MANAGER: BLEDSOE
PROJECT TYPE: FUEL

SITE INFORMATION

PERMITS: 2
WORKLOAD PRIORITY:
RISK LEVEL:
PROJECT MANAGER: BLEDSOE
PROJECT TYPE: FUEL

SITE INFORMATION

PERMITS: 2
WORKLOAD PRIORITY:
RISK LEVEL:
PROJECT MANAGER: CLOSED
PROJECT TYPE: FUEL

SITE INFORMATION

PERMITS: 2
WORKLOAD PRIORITY:
RISK LEVEL:
PROJECT MANAGER: PERMITS-MANAGEMENT

- Continued on next page -

*Environmental FirstSearch
Site Detail Report*

Target Property:

DOVER NH 03820

JOB: 11-GEO-005

LUST

SEARCH ID: 123 **DIST/DIR:** 0.49 NE **ELEVATION:** 75 **MAP ID:** 73

NAME: D F RICHARD INC **REV:** 1/11/11
ADDRESS: 81 BROADWAY **ID1:** 198806025
DOVER NH **ID2:**
STRAFFORD **STATUS:** CLOSED
CONTACT: **PHONE:**
SOURCE: NHDES

PROJECT TYPE: FUEL

SITE INFORMATION

PERMITS: 2
WORKLOAD PRIORITY:
RISK LEVEL:
PROJECT MANAGER: BLEDSOE
PROJECT TYPE: FUEL

SITE INFORMATION

PERMITS: 2
WORKLOAD PRIORITY:
RISK LEVEL:
PROJECT MANAGER: BLEDSOE
PROJECT TYPE: FUEL

SITE INFORMATION

PERMITS: 2
WORKLOAD PRIORITY:
RISK LEVEL:
PROJECT MANAGER: BLEDSOE
PROJECT TYPE: FUEL

SITE INFORMATION

PERMITS: 2
WORKLOAD PRIORITY:
RISK LEVEL:
PROJECT MANAGER: PERMITS-MANAGEMENT
PROJECT TYPE: FUEL

SITE INFORMATION

PERMITS: 2
WORKLOAD PRIORITY:
RISK LEVEL:
PROJECT MANAGER: PERMITS-MANAGEMENT
PROJECT TYPE: FUEL

SITE INFORMATION

PERMITS: 2
WORKLOAD PRIORITY:
RISK LEVEL:
PROJECT MANAGER: BLEDSOE
PROJECT TYPE: FUEL

FUEL = Leaking bulk storage tank

FUEL = Leaking bulk storage tank

FUEL = Leaking bulk storage tank

- More Details Exist For This Site; Max Page Limit Reached -

*Environmental FirstSearch
Site Detail Report*

Target Property: DOVER NH 03820

JOB: 11-GEO-005

STATE			
SEARCH ID: 73	DIST/DIR: 0.53 SW	ELEVATION: 106	MAP ID: 74
NAME: HALLDORSON PROPERTY		REV: 1/11/11	
ADDRESS: 56 SUMMER ST DOVER NH STRAFFORD		ID1: 200805051	
CONTACT:		ID2:	
SOURCE: NH DES		STATUS: GW HAZ INV - CLOSED	
		PHONE:	
 PERMITS: 0 PROJECT TYPE: ON PREM US PROJECT MANAGER: CLOSED			

*Environmental FirstSearch
Site Detail Report*

Target Property: DOVER NH 03820

JOB: 11-GEO-005

STATE

SEARCH ID: 80 **DIST/DIR:** 0.54 SE **ELEVATION:** 73 **MAP ID:** 75

NAME: NILES PARK COMMUNITY CENTER
ADDRESS: 18 UNION DR
DOVER NH
STRAFFORD

REV: 1/11/11
ID1: 198801034
ID2:
STATUS: GW HAZ INV - CLOSED
PHONE:

CONTACT:
SOURCE: NH DES

PERMITS: 0
PROJECT TYPE: ON PREM US
PROJECT MANAGER: CLOSED

*Environmental FirstSearch
Site Detail Report*

Target Property: DOVER NH 03820

JOB: 11-GEO-005

STATE

SEARCH ID: 71 **DIST/DIR:** 0.57 SW **ELEVATION:** 107 **MAP ID:** 76

NAME: GEORGE MOURGENOS
ADDRESS: 19 W CONCORD ST
DOVER NH
STRAFFORD

REV: 1/11/11
ID1: 200611021
ID2:
STATUS: GW HAZ INV - CLOSED
PHONE:

CONTACT:
SOURCE: NH DES

PERMITS: 0
PROJECT TYPE: ON PREM US
PROJECT MANAGER: CLOSED

*Environmental FirstSearch
Site Detail Report*

Target Property: DOVER NH 03820

JOB: 11-GEO-005

STATE

SEARCH ID: 76 **DIST/DIR:** 0.58 NE **ELEVATION:** 84 **MAP ID:** 77

NAME: KEEFE PROPERTY
ADDRESS: 22 HILL ST
 DOVER NH
 STRAFFORD

REV: 1/11/11
ID1: 200810028
ID2:
STATUS: GW HAZ INV - CLOSED
PHONE:

CONTACT:
SOURCE: NH DES

PERMITS: 0
PROJECT TYPE: ON PREM US
PROJECT MANAGER: CLOSED

*Environmental FirstSearch
Site Detail Report*

Target Property: DOVER NH 03820

JOB: 11-GEO-005

STATE

SEARCH ID: 84 **DIST/DIR:** 0.58 NE **ELEVATION:** 80 **MAP ID:** 78

NAME: SEABROOK RESIDENCE
ADDRESS: 11 HILL ST
DOVER NH
STRAFFORD

REV: 1/11/11
ID1: 200704024
ID2:
STATUS: GW HAZ INV - CLOSED
PHONE:

CONTACT:
SOURCE: NH DES

PERMITS: 0
PROJECT TYPE: ON PREM US
PROJECT MANAGER: CLOSED

*Environmental FirstSearch
Site Detail Report*

Target Property: DOVER NH 03820

JOB: 11-GEO-005

STATE

SEARCH ID: 82 **DIST/DIR:** 0.59 SW **ELEVATION:** 103 **MAP ID:** 79

NAME: PETER CHINBURG PROPERTY
ADDRESS: 11 1/2 HAMILTON ST
DOVER NH
STRAFFORD

REV: 1/11/11
ID1: 199810034
ID2:
STATUS: GW HAZ INV - CLOSED
PHONE:

CONTACT:
SOURCE: NH DES

PERMITS: 0
PROJECT TYPE: ON PREM US
PROJECT MANAGER: CLOSED

*Environmental FirstSearch
Site Detail Report*

Target Property: DOVER NH 03820

JOB: 11-GEO-005

STATE			
SEARCH ID: 67	DIST/DIR: 0.64 NW	ELEVATION: 65	MAP ID: 80
NAME: FORMER PROSPER SHEVENELL		REV: 1/11/11	
ADDRESS: 40 MAPLE ST DOVER NH STRAFFORD		ID1: 199407078	
		ID2:	
CONTACT:		STATUS: GW HAZ INV - CLOSED	
SOURCE: NH DES		PHONE:	
PERMITS: 0 PROJECT TYPE: HAZARDOUS PROJECT MANAGER: CLOSED			
PERMITS: 0 PROJECT TYPE: ON PREM US PROJECT MANAGER: CLOSED			

*Environmental FirstSearch
Site Detail Report*

Target Property: DOVER NH 03820

JOB: 11-GEO-005

STATE

SEARCH ID: 78 **DIST/DIR:** 0.67 NE **ELEVATION:** 92 **MAP ID:** 81

NAME: MILDRED KELLY
ADDRESS: 11 PEARL ST
DOVER NH
STRAFFORD

REV: 1/11/11
ID1: 200506053
ID2:
STATUS: GW HAZ INV - CLOSED
PHONE:

CONTACT:
SOURCE: NH DES

PERMITS: 0
PROJECT TYPE: ON PREM US
PROJECT MANAGER: CLOSED

*Environmental FirstSearch
Site Detail Report*

Target Property: DOVER NH 03820

JOB: 11-GEO-005

STATE

SEARCH ID: 87 **DIST/DIR:** 0.67 NW **ELEVATION:** 61 **MAP ID:** 82

NAME: TERRENCE GAGNE
ADDRESS: 91 6TH ST
DOVER NH
STRAFFORD
CONTACT:
SOURCE: NH DES

REV: 1/11/11
ID1: 200707066
ID2:
STATUS: GW HAZ INV - CLOSED
PHONE:

PERMITS: 0
PROJECT TYPE: ON PREM US
PROJECT MANAGER: CLOSED

Environmental FirstSearch
Site Detail Report

Target Property: DOVER NH 03820

JOB: 11-GEO-005

STATE

SEARCH ID: 91 **DIST/DIR:** 0.67 SW **ELEVATION:** 122 **MAP ID:** 83

NAME: WILLIAM ABT
ADDRESS: 5 TOWLE AVE
DOVER NH
STRAFFORD

REV: 1/11/11
ID1: 199502053
ID2:
STATUS: GW HAZ INV - CLOSED
PHONE:

CONTACT:
SOURCE: NH DES

PERMITS: 0
PROJECT TYPE: ON PREM US
PROJECT MANAGER: CLOSED

*Environmental FirstSearch
Site Detail Report*

Target Property: DOVER NH 03820

JOB: 11-GEO-005

STATE

SEARCH ID: 92 **DIST/DIR:** 0.67 SW **ELEVATION:** 122 **MAP ID:** 84

NAME: WOODMAN PARK SCHOOL
ADDRESS: 11 TOWLE AVE
DOVER NH
STRAFFORD

REV: 1/11/11
ID1: 198603027
ID2:
STATUS: GW HAZ INV - CLOSED
PHONE:

CONTACT:
SOURCE: NH DES

PERMITS: 0
PROJECT TYPE: ON PREM US
PROJECT MANAGER: CLOSED

*Environmental FirstSearch
Site Detail Report*

Target Property: DOVER NH 03820

JOB: 11-GEO-005

STATE

SEARCH ID: 59 **DIST/DIR:** 0.70 SW **ELEVATION:** 94 **MAP ID:** 85

NAME: DIENGOTT PROPERTY
ADDRESS: 35 RUTLAND ST
DOVER NH
STRAFFORD

REV: 1/11/11
ID1: 200408125
ID2:
STATUS: GW HAZ INV - CLOSED
PHONE:

CONTACT:
SOURCE: NH DES

PERMITS: 0
PROJECT TYPE: ON PREM US
PROJECT MANAGER: CLOSED

*Environmental FirstSearch
Site Detail Report*

Target Property: DOVER NH 03820

JOB: 11-GEO-005

STATE

SEARCH ID: 74 **DIST/DIR:** 0.70 NE **ELEVATION:** 92 **MAP ID:** 86

NAME: HEIDELBERG WEB SYSTEMS INC (FRMLY HARRIS)
ADDRESS: 121 BROADWAY
DOVER NH
STRAFFORD

REV: 1/11/11
ID1: 199011005
ID2:
STATUS: GW HAZ INV
PHONE:

CONTACT:
SOURCE: NH DES

PERMITS: 2
PROJECT TYPE: HAZARDOUS
PROJECT MANAGER: DUBOIS

*Environmental FirstSearch
Site Detail Report*

Target Property: DOVER NH 03820

JOB: 11-GEO-005

STATE

SEARCH ID: 62 **DIST/DIR:** 0.71 SW **ELEVATION:** 105 **MAP ID:** 87

NAME: DOVER CHILDREN S HOME
ADDRESS: 207 LOCUST ST
DOVER NH
STRAFFORD

REV: 1/11/11
ID1: 199812014
ID2:
STATUS: GW HAZ INV - CLOSED
PHONE:

CONTACT:
SOURCE: NH DES

PERMITS: 0
PROJECT TYPE: ON PREM US
PROJECT MANAGER: CLOSED

*Environmental FirstSearch
Site Detail Report*

Target Property: DOVER NH 03820

JOB: 11-GEO-005

STATE

SEARCH ID: 83 **DIST/DIR:** 0.72 SE **ELEVATION:** 102 **MAP ID:** 88

NAME: RICHARD ERDMANN
ADDRESS: 92 COURT ST
DOVER NH
STRAFFORD

REV: 1/11/11
ID1: 200801027
ID2:
STATUS: GW HAZ INV - CLOSED
PHONE:

CONTACT:
SOURCE: NH DES

PERMITS: 0
PROJECT TYPE: ON PREM US
PROJECT MANAGER: CLOSED

*Environmental FirstSearch
Site Detail Report*

Target Property: DOVER NH 03820

JOB: 11-GEO-005

STATE

SEARCH ID: 57 **DIST/DIR:** 0.76 NW **ELEVATION:** 83 **MAP ID:** 89

NAME: DAVID COUTURE PROPERTY
ADDRESS: 12 HULL AVE
DOVER NH
STRAFFORD

REV: 1/11/11
ID1: 200508128
ID2:
STATUS: GW HAZ INV - CLOSED
PHONE:

CONTACT:
SOURCE: NH DES

PERMITS: 0
PROJECT TYPE: ON PREM US
PROJECT MANAGER: CLOSED

*Environmental FirstSearch
Site Detail Report*

Target Property: DOVER NH 03820

JOB: 11-GEO-005

STATE

SEARCH ID: 89 **DIST/DIR:** 0.84 SE **ELEVATION:** 106 **MAP ID:** 90

NAME: VLAHOS RESIDENCE
ADDRESS: 132 COURT ST
DOVER NH
STRAFFORD

REV: 1/11/11
ID1: 199907060
ID2:
STATUS: GW HAZ INV - CLOSED
PHONE:

CONTACT:
SOURCE: NH DES

PERMITS: 0
PROJECT TYPE: ON PREM US
PROJECT MANAGER: CLOSED

*Environmental FirstSearch
Site Detail Report*

Target Property: DOVER NH 03820

JOB: 11-GEO-005

STATE

SEARCH ID: 79	DIST/DIR: 0.86 SW	ELEVATION: 99	MAP ID: 91
----------------------	--------------------------	----------------------	-------------------

NAME: MOORE BUSINESS EQUIPMENT (FORMER)	REV: 1/11/11
ADDRESS: 279 LOCUST AVE	ID1: 199203042
DOVER NH	ID2:
STRAFFORD	STATUS: GW HAZ INV
CONTACT:	PHONE:
SOURCE: NH DES	

PERMITS: 1
PROJECT TYPE: HAZARDOUS
PROJECT MANAGER: MCCLUSKEY

Environmental FirstSearch
Site Detail Report

Target Property: DOVER NH 03820

JOB: 11-GEO-005

STATE

SEARCH ID: 54 **DIST/DIR:** 0.93 NE **ELEVATION:** 145 **MAP ID:** 92

NAME: BONNIE LAYTON PROPERTY
ADDRESS: 3 HIGHLAND AVE
ROLLINSFORD NH
STRAFFORD

REV: 1/11/11
ID1: 200310087
ID2:
STATUS: GW HAZ INV - CLOSED
PHONE:

CONTACT:
SOURCE: NH DES

PERMITS: 0
PROJECT TYPE: ON PREM US
PROJECT MANAGER: CLOSED

Environmental FirstSearch
Site Detail Report

Target Property: DOVER NH 03820

JOB: 11-GEO-005

STATE			
SEARCH ID: 85	DIST/DIR: 0.95 SW	ELEVATION: 110	MAP ID: 93
NAME: SPAULDING CITGO		REV: 1/11/11	
ADDRESS: 52 CENTRAL AVE		ID1: 199105001	
DOVER NH		ID2:	
STRAFFORD		STATUS: GW HAZ INV - CLOSED	
CONTACT:		PHONE:	
SOURCE: NH DES			
PERMITS: 2			
PROJECT TYPE: HAZARDOUS			
PROJECT MANAGER: CLOSED			

Environmental FirstSearch
Site Detail Report

Target Property: DOVER NH 03820

JOB: 11-GEO-005

STATE

SEARCH ID: 66 **DIST/DIR:** 0.97 SW **ELEVATION:** 105 **MAP ID:** 94

NAME: EDNA GOODNOE
ADDRESS: 18 CENTRAL AVE
DOVER NH
STRAFFORD

REV: 1/11/11
ID1: 199909048
ID2:
STATUS: GW HAZ INV - CLOSED
PHONE:

CONTACT:
SOURCE: NH DES

PERMITS: 0
PROJECT TYPE: ON PREM US
PROJECT MANAGER: CLOSED

Environmental FirstSearch Descriptions

NPL: EPA NATIONAL PRIORITY LIST - The National Priorities List is a list of the worst hazardous waste sites that have been identified by Superfund. Sites are only put on the list after they have been scored using the Hazard Ranking System (HRS), and have been subjected to public comment. Any site on the NPL is eligible for cleanup using Superfund Trust money. A Superfund site is any land in the United States that has been contaminated by hazardous waste and identified by the Environmental Protection Agency (EPA) as a candidate for cleanup because it poses a risk to human health and/or the environment.**FINAL** - Currently on the Final NPL**PROPOSED** - Proposed for NPL

NPL DELISTED: EPA NATIONAL PRIORITY LIST Subset - Database of delisted NPL sites. The National Oil and Hazardous Substances Pollution Contingency Plan (NCP) establishes the criteria that the EPA uses to delete sites from the NPL. In accordance with 40 CFR 300.425.(e), sites may be deleted from the NPL where no further response is appropriate.**DELISTED** - Deleted from the Final NPL

CERCLIS: EPA COMPREHENSIVE ENVIRONMENTAL RESPONSE COMPENSATION AND LIABILITY INFORMATION SYSTEM (CERCLIS)- CERCLIS is a database of potential and confirmed hazardous waste sites at which the EPA Superfund program has some involvement. It contains sites that are either proposed to be or are on the National Priorities List (NPL) as well as sites that are in the screening and assessment phase for possible inclusion on the NPL.**PART OF NPL**- Site is part of NPL site**DELETED** - Deleted from the Final NPL**FINAL** - Currently on the Final NPL**NOT PROPOSED** - Not on the NPL**NOT VALID** - Not Valid Site or Incident**PROPOSED** - Proposed for NPL**REMOVED** - Removed from Proposed NPL**SCAN PLAN** - Pre-proposal Site**WITHDRAWN** - Withdrawn

NFRAP: EPA COMPREHENSIVE ENVIRONMENTAL RESPONSE COMPENSATION AND LIABILITY INFORMATION SYSTEM ARCHIVED SITES - database of Archive designated CERCLA sites that, to the best of EPA's knowledge, assessment has been completed and has determined no further steps will be taken to list this site on the National Priorities List (NPL). This decision does not necessarily mean that there is no hazard associated with a given site; it only means that, based upon available information, the location is not judged to be a potential NPL site.**NFRAP** - No Further Remedial Action Plan**P** - Site is part of NPL site**D** - Deleted from the Final NPL**F** - Currently on the Final NPL**N** - Not on the NPL**O** - Not Valid Site or Incident**P** - Proposed for NPL**R** - Removed from Proposed NPL**S** - Pre-proposal Site**W** - Withdrawn

RCRA COR ACT: EPA RESOURCE CONSERVATION AND RECOVERY INFORMATION SYSTEM SITES - Database of hazardous waste information contained in the Resource Conservation and Recovery Act Information (RCRAInfo), a national program management and inventory system about hazardous waste handlers. In general, all generators, transporters, treaters, storers, and disposers of hazardous waste are required to provide information about their activities to state environmental agencies. These agencies, in turn pass on the information to regional and national EPA offices. This regulation is governed by the Resource Conservation and Recovery Act (RCRA), as amended by the Hazardous and Solid Waste Amendments of 1984.**RCRAInfo** facilities that have reported violations and subject to corrective actions.

RCRA TSD: EPA RESOURCE CONSERVATION AND RECOVERY INFORMATION SYSTEM TREATMENT, STORAGE, and DISPOSAL FACILITIES. - Database of hazardous waste information contained in the Resource Conservation and Recovery Act Information (RCRAInfo), a national program management and inventory system about hazardous waste handlers. In general, all generators, transporters, treaters, storers, and disposers of hazardous waste are

required to provide information about their activities to state environmental agencies. These agencies, in turn pass on the information to regional and national EPA offices. This regulation is governed by the Resource Conservation and Recovery Act (RCRA), as amended by the Hazardous and Solid Waste Amendments of 1984. Facilities that treat, store, dispose, or incinerate hazardous waste.

RCRA GEN: EPA/MA DEP/CT DEP RESOURCE CONSERVATION AND RECOVERY INFORMATION SYSTEM GENERATORS - Database of hazardous waste information contained in the Resource Conservation and Recovery Act Information (RCRAInfo), a national program management and inventory system about hazardous waste handlers. In general, all generators, transporters, treaters, storers, and disposers of hazardous waste are required to provide information about their activities to state environmental agencies. These agencies, in turn pass on the information to regional and national EPA offices. This regulation is governed by the Resource Conservation and Recovery Act (RCRA), as amended by the Hazardous and Solid Waste Amendments of 1984. Facilities that generate or transport hazardous waste or meet other RCRA requirements. LGN - Large Quantity Generators SGN - Small Quantity Generators VGN - Conditionally Exempt Generator. Included are RAATS (RCRA Administrative Action Tracking System) and CMEL (Compliance Monitoring & Enforcement List) facilities. **CONNECTICUT HAZARDOUS WASTE MANIFEST** - Database of all shipments of hazardous waste within, into or from Connecticut. The data includes date of shipment, transporter and TSD info, and material shipped and quantity. This data is appended to the details of existing generator records.

MASSACHUSETTES HAZARDOUS WASTE GENERATOR - database of generators that are regulated under the MA DEP. VQN-MA = generates less than 220 pounds or 27 gallons per month of hazardous waste or waste oil. SQN-MA = generates 220 to 2,200 pounds or 27 to 270 gallons per month of waste oil. LQG-MA = generates greater than 2,200 lbs of hazardous waste or waste oil per month.

RCRA NLR: EPA RESOURCE CONSERVATION AND RECOVERY INFORMATION SYSTEM SITES - Database of hazardous waste information contained in the Resource Conservation and Recovery Act Information (RCRAInfo), a national program management and inventory system about hazardous waste handlers. In general, all generators, transporters, treaters, storers, and disposers of hazardous waste are required to provide information about their activities to state environmental agencies. These agencies, in turn pass on the information to regional and national EPA offices. This regulation is governed by the Resource Conservation and Recovery Act (RCRA), as amended by the Hazardous and Solid Waste Amendments of 1984. not currently classified by the EPA but are still included in the RCRAInfo database. Reasons for non classification: Failure to report in a timely matter. No longer in business. No longer in business at the listed address. No longer generating hazardous waste materials in quantities which require reporting.

Fed Brownfield: EPA BROWNFIELD MANAGEMENT SYSTEM (BMS) - database designed to assist EPA in collecting, tracking, and updating information, as well as reporting on the major activities and accomplishments of the various Brownfield grant Programs. **CLEANUPS IN MY COMMUNITY (subset)** - Sites, facilities and properties that have been contaminated by hazardous materials and are being, or have been, cleaned up under EPA's brownfield's program.

ERNS: EPA/NRC EMERGENCY RESPONSE NOTIFICATION SYSTEM (ERNS) - Database of incidents reported to the National Response Center. These incidents include chemical spills, accidents involving chemicals (such as fires or explosions), oil spills, transportation accidents that involve oil or chemicals, releases of radioactive materials, sightings of oil sheens on bodies of water, terrorist incidents involving chemicals, incidents where illegally dumped chemicals have been found, and drills intended to prepare responders to handle these kinds of incidents. Data since January 2001 has been received from the National Response System database as the EPA no longer maintains this data.

Tribal Lands: DOI/BIA INDIAN LANDS OF THE UNITED STATES - Database of areas with boundaries established by treaty, statute, and (or) executive or court order, recognized by the Federal Government as territory in which American Indian tribes have primary governmental authority. The Indian Lands of the United States map layer shows areas of 640 acres or more, administered by the Bureau of Indian Affairs. Included are Federally-administered lands within a reservation which may or may not be considered part of the reservation. BUREAU OF INDIAN AFFIARS CONTACT - Regional contact information for the Bureau of Indian Affairs offices.

State/Tribal Sites: NH DES GROUNDWATER HAZARDOUS WASTE INVENTORY SITES - database of hazardous waste sites. The data includes project manager and type. The status of GW HAZ INV is an abbreviation for the list name.

State Spills 90: NH DOS/ NH DES HAZARDOUS MATERIAL SPILLS LISTING - database of spills reported to the New Hampshire DOS. The data includes information regarding spill date, chemical spilled, amount spilled, and hazard type for spill sites. ALLSITES DATABASE (SUBSET) - Database of spills reported to the DES. Data includes closed status and project manager.

State/Tribal SWL: NH DES LISTING OF MUNICIPAL OPERATING SOLID WASTE LANDFILLS - database of compost facilities, transfer stations, incinerators, and material recovery facilities.

State/Tribal LUST: NH DES LEAKING UNDERGROUND STORAGE TANKS - database of leaking underground storage tanks reported to the New Hampshire Department of Environmental Services. The data includes information regarding risk level, project type, and project manager.

State/Tribal UST/AST: NH DES UNDERGROUND STORAGE TANKS - database of underground storage tanks registered with the New Hampshire Department of Environmental Services. The data includes information regarding owner name and address, tracking number, and physical tank descriptions.

State/Tribal IC: NH DES SITE REMEDIATION PROGRAM SUBSET- Database of sites with activity and use restrictions (AURs). Data includes name, site number, action date and action comments

State/Tribal Brownfields: NH DES LISTING OF ACTIVE AND CLOSED BROWNFIELDS SITES - database of Brownfields sites registered with the New Hampshire Department of Environmental Services.

State Other: US DOJ NATIONAL CLANDESTINE LABORATORY REGISTER - Database of addresses of some locations where law enforcement agencies reported they found chemicals or other items that indicated the presence of either clandestine drug laboratories or dumpsites. In most cases, the source of the entries is not the U.S. Department of Justice ("the Department"), and the Department has not verified the entry and does not guarantee its accuracy. All sites that are included in this data set will have an id that starts with NCLR.

Federal IC / EC: EPA FEDERAL ENGINEERING AND INSTITUTIONAL CONTROLS- Superfund sites that have either an engineering or an institutional control. The data includes the control and the media contaminated. RESOURCE CONSERVATION AND RECOVERY INFORMATION SYSTEM SITES (RCRA) – RCRA site the have institutional controls.

Environmental FirstSearch Database Sources

NPL: EPA Environmental Protection Agency

Updated quarterly

NPL DELISTED: EPA Environmental Protection Agency

Updated quarterly

CERCLIS: EPA Environmental Protection Agency

Updated quarterly

NFRAP: EPA Environmental Protection Agency.

Updated quarterly

RCRA COR ACT: EPA Environmental Protection Agency.

Updated quarterly

RCRA TSD: EPA Environmental Protection Agency.

Updated quarterly

RCRA GEN: EPA/MA DEP/CT DEP Environmental Protection Agency, Massachusetts Department of Environmental Protection, Connecticut Department of Environmental Protection

Updated quarterly

RCRA NLR: EPA Environmental Protection Agency

Updated quarterly

Fed Brownfield: EPA Environmental Protection Agency

Updated quarterly

ERNS: EPA/NRC Environmental Protection Agency National Response Center.

Updated annually

Tribal Lands: DOI/BIA United States Department of the Interior Bureau of Indian Affairs

Updated annually

State/Tribal Sites: NH DES New Hampshire Department of Environmental Services, Groundwater Protection Bureau and the Waste Management Division

Updated quarterly

State Spills 90: NH DOS/ NH DES New Hampshire Department of Environmental Services, New Hampshire Department of Safety

Updated quarterly

State/Tribal SWL: NH DES New Hampshire Department of Environmental Services

Updated annually

State/Tribal LUST: NH DES New Hampshire Department of Environmental Services, Groundwater Protection Bureau

Updated quarterly

State/Tribal UST/AST: NH DES New Hampshire Department of Environmental Services, Groundwater Protection Bureau

Updated semi-annually

State/Tribal IC: NH DES New Hampshire Department of Environmental Services

Updated quarterly

State/Tribal Brownfields: NH DES New Hampshire Department of Environmental Services

Updated quarterly

State Other: US DOJ U.S. Department of Justice

Updated when available

Federal IC / EC: EPA Environmental Protection Agency

Updated quarterly

Environmental FirstSearch
Street Name Report for Streets within .25 Mile(s) of Target Property

Target Property: DOVER NH 03820

JOB: 11-GEO-005

Street Name	Dist/Dir	Street Name	Dist/Dir
1st St	0.04 NE		
2nd St	0.08 NE		
3rd St	0.13 NE		
4th St	0.20 NW		
5th St	0.24 NW		
Atkinson St	0.21 SW		
Back Rd	0.13 SE		
Broadway	0.14 NW		
Central Ave	0.01 SE		
Chapel St	0.08 NE		
Chestnut St	0.14 SW		
Coheco St	0.18 NE		
Cushing Ct	0.20 SW		
Durrell St	0.19 NE		
Fayette St	0.19 SW		
Flanders Ct	0.25 NE		
Franklin Ct	0.22 NW		
Green St	0.15 SW		
Hale St	0.21 SE		
Henry Law Ave	0.11 SW		
Locust St	0.13 SW		
Main St	0.08 NE		
Mechanic St	0.15 NE		
Myrtle St	0.13 SW		
Orchard St	0.07 SW		
Pierce St	0.19 NW		
Portland Ave	0.12 SE		
Preble St	0.24 NE		
River St	0.24 SE		
Saint John St	0.16 NE		
School St	0.08 NE		
St Thomas St	0.17 SW		
State Route 108	0.01 SE		
State Route 4	0.08 NE		
State Route 9	0.01 SE		
Waldron Ct	0.04 SW		
Walnut St	0.17 SW		
Washington St	0.10 SE		
Waters St	0.16 SE		
Williams St	0.17 SE		
Winter St	0.22 NE		
Young St	0.13 SE		



HISTORICAL FIRE INSURANCE MAPS

MAPS AVAILABLE

02-01-11
11-GEO-005

DOVER NH 03820

A search of FirstSearch Technology Corporation's proprietary database of historical fire insurance map availability confirmed that there is a high probability that MAPS ARE AVAILABLE for the Subject Location as shown above.

FirstSearch Technology Corporation's proprietary database of historical fire insurance map availability represents abstracted information from the Sanborn® Map Company obtained through online access to the U.S. Library of Congress via local libraries.

Copyright Policy & Disclaimer

Certain Sanborn® Fire Insurance Maps are copyrighted material and may not be reproduced without the expressed permission of the Sanborn Map Company. FirstSearch Technology Corporation warrants that it will employ its best efforts to maintain and deliver its information in an efficient and timely manner. Customer acknowledges that it understands that FirstSearch Technology Corporation obtains the above information from sources FirstSearch Technology Corporation considers reliable. However, **THE WARRANTIES EXPRESSED HEREIN ARE IN LIEU OF ALL OTHER WARRANTIES**, either expressed or implied, including without limitation any implied warranty of merchantability or fitness or suitability for a particular purpose (whether or not FirstSearch Technology Corporation may know, have reason to know, or have been advised of such purpose), whether arising by law or by reason of industry custom or usage. **ALL SUCH OTHER WARRANTIES ARE HEREBY EXPRESSLY DISCLAIMED.**



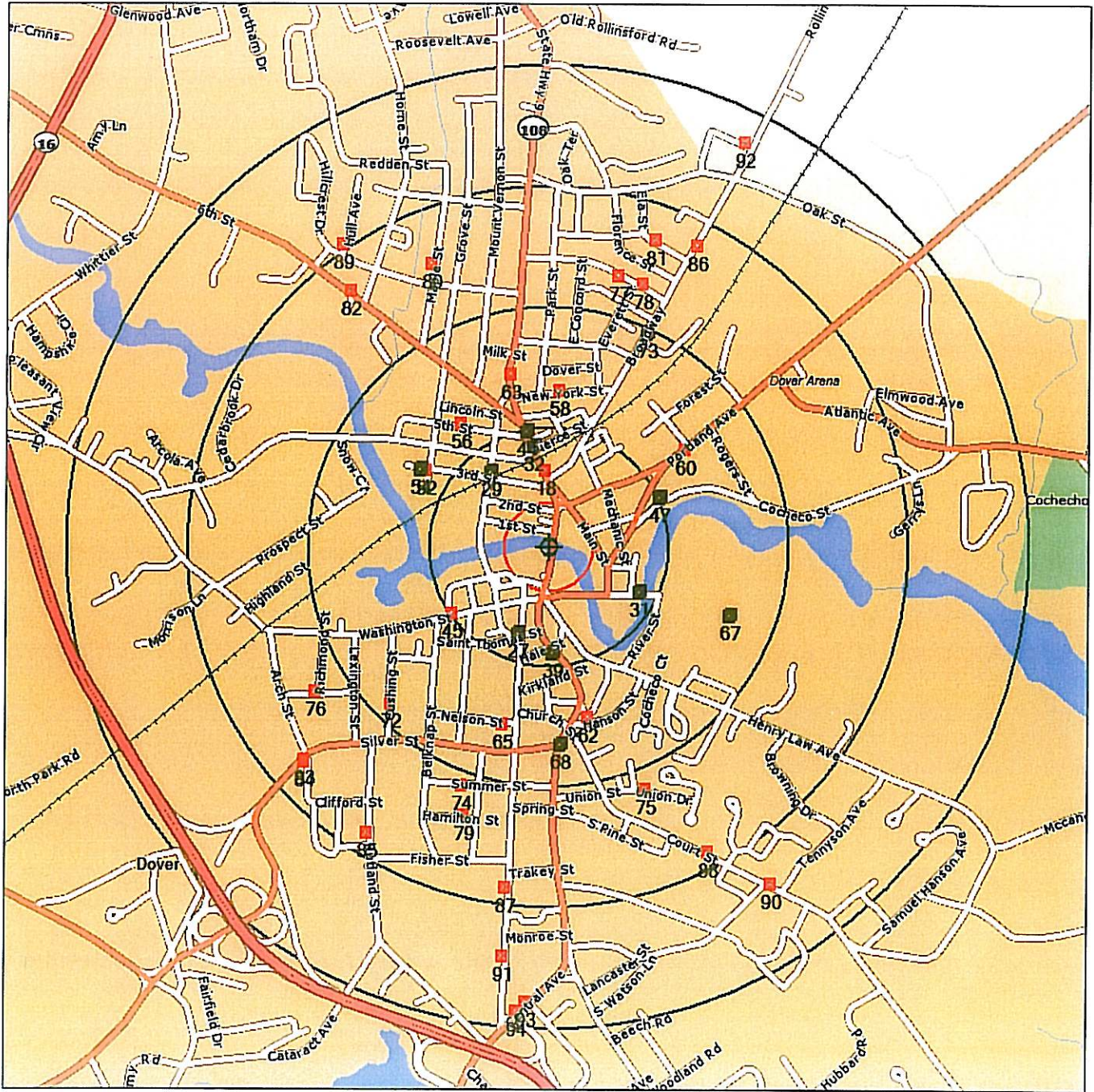
Environmental FirstSearch

1 Mile Radius

ASTM Map: NPL, RCRACOR, STATE Sites



, DOVER NH 03820



Source: Tele Atlas

Target Site (Latitude: 43.196567 Longitude: -70.874292)



Identified Site, Multiple Sites, Receptor



'PL, DELNPL, Brownfield, Solid Waste Landfill (SWL), Hazardous Waste balland



Black Rings Represent 1/4 Mile Radius; Red Ring Represents 500 ft Radius



Environmental FirstSearch

.25 Mile Radius

ASTM Map: RCRAGEN, ERNS, UST, FED IC/EC, METH LABS



, DOVER NH 03820



Source: Tele Atlas

Target Site (Latitude: 43.196567 Longitude: -70.874292)



Identified Site, Multiple Sites, Receptor



PL, DELNPL, Brownfield, Solid Waste Landfill (SWL), Hazardous Waste
balland.....



Black Rings Represent 1/4 Mile Radius: Red Ring Represents 500 Ft Radius



Environmental FirstSearch

.5 Mile Radius

Non-ASTM Map: RCRANLR, Spills 90, Brownfield



, DOVER NH 03820



Source: Tele Atlas

Target Site (Latitude: 43.196567 Longitude: -70.874292)



Identified Site, Multiple Sites, Receptor



PL, DELNPL, Brownfield, Solid Waste Landfill (SWL), Hazardous Waste
balland



National Historic Sites and Landmark Sites



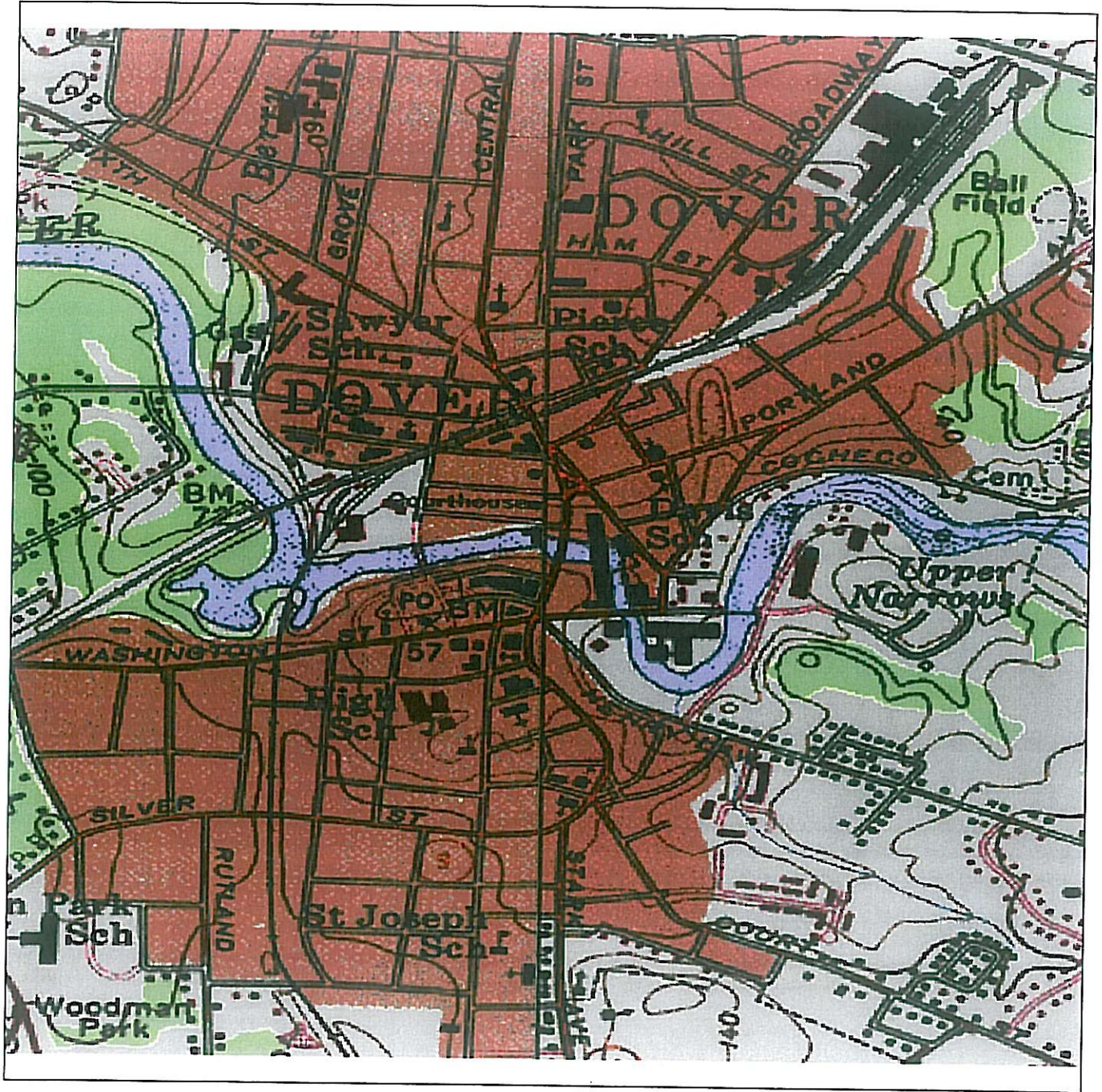
Black Rings Represent 1/4 Mile Radius: Red Ring Represents 500 ft Radius



Site Location Map

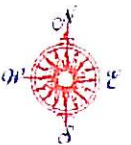

Topo : 0.75 Mile Radius

, DOVER NH 03820



SOURCE: SCANNED USGS TOPOGRAPHIC QUADRANGLES
SCANNED BY MAPTECH AND USGS
DISTRIBUTED AUGUST, 2005.

Black Rings Represent 1/4 Mile Radii; Red Ring Represents 500 ft Radius



Data Supplied by:

Prepared by FirstSearch Technology Corporation 02-01-11

JOB NO.

11-GEO-00



Map Name: DOVER EAST
Map Reference Code: 43070-B7-TF-024

Date Created: 1956--
Contour Interval: 20 feet

Date Revised: 1988--
Elevation: 36

FIGURE NO.

1